

NOTICE!!

These documents have been scanned!

Do not place un-scanned documents beneath this notice!

Do not remove this notice from this file!

GPO Jacket No. 560-102
Print Order 61540
Rise Business Services, LLC
Job=AZ15 5/13/2019



Box Number= AZ15039



Claim Begin-End: AMC423472-AMC423472

1 Initial Receipt



AZ15039-10

AMC423162-AMC423771

423472

United States Department of the Interior
Bureau of Land Management
 DIV OF LANDS, MINRLS & ENERGY
 ONE N CENTRAL AVE
 PHOENIX, AZ 85004 -4427
 Phone: 602-417-9200

Receipt

No: 4205748

Transaction #: 4320696	
Date of Transaction: 07/05/2018	
CUSTOMER:	
ROBERT ALLISON 15129 W ROY ROGERS RD SURPRISE, AZ 85387-6758 US	

LINE #	QTY	DESCRIPTION	REMARKS	UNIT PRICE	TOTAL
1	1.00	LOCATABLE MINERALS / MINING CLAIMS- NOT NEW-UNADJUD, ONE AUTH NO. ONLY / MINING CLAIM MONEY RECEIVED CASES: AMC423472/\$10.00	TRF/1	- n/a -	10.00
TOTAL:					\$10.00

PAYMENT INFORMATION			
1	AMOUNT:	10.00	POSTMARKED: N/A
	TYPE:	CHECK	RECEIVED: 07/05/2018
	CHECK NO:	1254	
	NAME:	ALLISON, ROBERT BOX 8926 SURPRISE AZ 85374 US	

REMARKS

This receipt was generated by the automated BLM Collections and Billing System and is a paper representation of a portion of the official electronic record contained therein.

Earned money on 398 code. 11/6/18

United States Department of the Interior
Bureau of Land Management
 LANDS/RECREATION & PLANNING
 ONE N CENTRAL AVE
 PHOENIX, AZ 85004 -2203
 Phone: 602-417-9200

Receipt

No: 2812465

Transaction #: 2897586		ENTERED INTO COMPUTER
Date of Transaction: 06/13/2013		
CUSTOMER: JUL 10 2013 <i>js</i>		
CALVIN BUNKER PO BOX 2581 CHINO VALLEY, AZ 86323-2581 US		

LINE #	QTY	DESCRIPTION	REMARKS	UNIT PRICE	TOTAL
1	1.00	LOCATABLE MINERALS / MINING CLAIMS-NEW, UNADJUD, ONE OR MORE AUTH NOS / NEW MINING CLAIM LOCATION FEE \$34 CASES: AMC423472/\$34.00		- n/a -	34.00
2	1.00	LOCATABLE MINERALS / MINING CLAIMS-NEW, UNADJUD, ONE OR MORE AUTH NOS / NEW MINING CLAIM PROCESSING FEE \$15 CASES: AMC423472/\$15.00		- n/a -	15.00
3	1.00	LOCATABLE MINERALS / MINING CLAIMS-NEW, UNADJUD, ONE OR MORE AUTH NOS / NEW MINING CLAIM MAINT FEE \$140 CASES: AMC423472/\$140.00		- n/a -	140.00
TOTAL:					\$189.00

PAYMENT INFORMATION			
1	AMOUNT:	189.00	POSTMARKED: N/A
	TYPE:	CASH	RECEIVED: 06/13/2013
	NAME:	BUNKER, CALVIN PO BOX 2581 CHINO VALLEY AZ 86323-2581 US	

REMARKS

This receipt was generated by the automated BLM Collections and Billing System and is a paper representation of a portion of the official electronic record contained therein.

NOTICE!!

These documents have been scanned!

Do not place un-scanned documents beneath this notice!

Do not remove this notice from this file!

GPO Jacket No. 560-102
Print Order 61540
Rise Business Services, LLC
Job=AZ15 5/13/2019



Box Number= AZ15039



Claim Begin-End: AMC423472-AMC423472

2 Correspondence



AZ15039-10

AMC423162-AMC423771

**NO
DOCUMENTS
FOUND**

NO DOCUMENTS FOUND
NO DOCUMENTS FOUND

NOTICE!!

These documents have been scanned!

Do not place un-scanned documents beneath this notice!

Do not remove this notice from this file!

GPO Jacket No. 560-102
Print Order 61540
Rise Business Services, LLC
Job=AZ15 5/13/2019



Box Number= AZ15039



Claim Begin-End: AMC423472-AMC423472

3 Transfers



AZ15039-10

AMC423162-AMC423771



United States Department of the Interior



BUREAU OF LAND MANAGEMENT

Arizona State Office

One North Central Avenue, Suite 800

Phoenix, Arizona 85004-4427

www.blm.gov/az/

AUG 08 2018

In Reply Refer To:

3800 (9200) BS

AMC423472

CERTIFIED MAIL – RETURN RECEIPT REQUESTED 9214 8901 9403 8308 6360 71

NOTICE

ROBERT ALLISON : This Decision Affects Those Claims
15129 W ROY ROGERS RD : Shown in the Block Below.
SURPRISE, AZ 85387 :

AMC423472

AGUA ORO

Transfer(s) Not Processed

A conveyance document to transfer ownership of the mining claim(s) listed above was received by the Bureau of Land Management (BLM) Arizona State Office. The transfer(s) of ownership cannot be processed for the following reason(s):

On July 2, 2018, we received your request for a Quit Claim Deed, transferring ownership of AMC423472 Agua Oro, from Calvin Bunker to Robert Allison. Our records indicate that this transfer was processed on June 22, 2018. Please see the attached mining claim information sheet for AMC423472.

If appropriate, please submit a corrected conveyance document, required documents, or additional fees, within 30 days of your receipt of this notice. If the required information is not received within the 30-day timeframe, no further action will be taken, and the BLM will retain the non-refundable processing fees submitted.

If additional information is required, please contact Brent Squires at 602-417-9397. Please include your AMC serial number(s) on all correspondence.

Lucas Lucero
Deputy State Director
Lands, Minerals and Energy Division



You are using an old version of e-Certify. [Click here](#) to update to the new version.

Welcome Brent Squires, (Not [Brent Squires?](#))
Company:

US Department of the Interior Bureau of Land Mana...

- Home
- My Queue
- Piece Search
- Support
- Logout

History > [Mail Piece Search](#) > [Piece Tracking](#)

My Tools

- Mail Jobs
- Mail Pieces
- Manual Mailings
- Setup
- Account
- Tools

Mail Piece Tracking Number: **9214 8901 9403 8308 6360 71**

Recipient

ROBERT ALLISON
15129 W ROY ROGERS RD
SURPRISE AZ 85387-6758

AMC 423472

Date & Time	Event	Event Location
08/13/2018 14:12	DELIVERED LEFT WITH INDIVIDUAL	SURPRISE,AZ, 85387
08/13/2018 09:38	OUT FOR DELIVERY	SURPRISE,AZ, 85387
08/13/2018 09:28	SORTING/PROCESSING COMPLETE	SURPRISE,AZ, 85387
08/13/2018 05:41	ARRIVAL AT UNIT	SURPRISE,AZ, 85374
08/12/2018 13:14	PROCESSED THROUGH USPS FACILITY	PHOENIX,AZ, 85026
08/11/2018 21:19	PROCESSED THROUGH USPS FACILITY	PHOENIX,AZ, 85026
08/10/2018 22:08	DEPART USPS FACILITY	PHOENIX,AZ, 85026
08/10/2018 20:42	PROCESSED THROUGH USPS FACILITY	PHOENIX,AZ, 85026
08/10/2018 19:27	ORIGIN ACCEPTANCE	PHOENIX,AZ, 85004
08/06/2018 12:51	PRE-SHIPMENT INFO SENT USPS AWAITS ITEM	PHOENIX,AZ, 85004

U.S. DEPARTMENT OF THE INTERIOR
BUREAU OF LAND MANAGEMENT



Mining Claims

Last modified: 07/05/2018 21:01:54

Status: **ACTIVE** Last Assmt Yr: **2018**

Serial Number
AMC423472

[View](#) [Copy](#)

[Serial Register Page](#)

Case Header Details

Case Type	Claim Name	Commodity	Lead File Nr	Case Acres	Curr Mnt Fee	Military Waiver	Leave Military	Military Expiration
384201	AGUA ORO		AMC423472	6.700	\$155.00			

[Update Header Details](#)

Owner Details

Search Criteria: Search Column: [Search](#)

Proprietor Name(LFI)	Int Rel	Address	Address2	City	State	Zip
ALLISON ROBERT	58	15129 W ROY ROGERS RD		SURPRISE	AZ	853876758

[Update Customer Details](#) # Customers: 1 [Update Multiple Cases](#)

Land Description Details

Meridian: Township: Range: Section: Search Column: [Search](#)

Meridian	Twp	Range	Sec	NE	NW	SW	SE	Geo St	County	Office	SMA
14	0090N	0040W	006				X	AZ	YAVAPAI	HASSAYAMPA FO	BUREAU OF LAND MGMT

[Update Location Details](#) # Locations: [Update Multiple Cases](#)

Action Details

Search Criteria: Search Column: [Search](#)

	Date (mm/dd/yyyy)	Code	Action Taken	Action Remarks	Receipt Nr
1	05/29/2013	403	LOCATION DATE		
2	06/13/2013	395	RECORDATION NOTICE RECD	1	2812465
3	08/14/2017	483	SMALL MINER CERT FILED	2018	
4	07/05/2018	392	MONIES RECEIVED	\$10.00;1	4205748
5	06/22/2018	396	TRF OF INTEREST FILED	BUNKER CALVIN H III	4198120
6	12/08/2017	480	EVID OF ASSMT FILED	2017	4037435
7	12/12/2016	480	EVID OF ASSMT FILED	2016	3720302

[Update Action Details](#) # Actions: 18 [Update Multiple Cases](#)

Remarks

Search Criteria: Search Column: [Search](#)

Line #	Remarks
---	No Data Found

[Update Remarks](#) # Remarks: 0 [Update Multiple Cases](#)

Top of Screen

When Recorded Mail To:

Name: ROBERT ALLISON

Address: 15129 W. Roy Rogers Rd.
SURPRISE, AZ 85387

Quitclaim Deed

page 1 of 1

Know All Men by these Presents:

that I, Calvin Bunker, the undersigned, for the consideration of Ten Dollars (\$10) and other valuable considerations do hereby release, remise and forever quitclaim unto Robert Allison all right, title and interest in that certain Property situated in Yavapai County, State of Arizona, and described as follows:

AMC423472 Agua de Oro BK 4959 PG 712

Exempt ARS 11-1134 A6 deed to an unpatented mining claim.

RECEIVED
BLM AZ STATE OFFICE
2018 JUL - 2 P 2:22
PHOENIX, ARIZONA

In Witness Whereof,

I (we) have hereunto set my (our) hand(s) and seal this 13 day of June 2018

Calvin Bunker

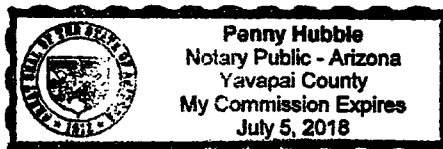
Calvin Bunker

Name of Releasor

Signature of Releasor

On this 13th day of June, 2018, before me, the undersigned notary public, personally appeared Calvin Bunker who proved to me through satisfactory evidence of identification, which was a Arizona driver license, to be the person whose name is signed on this document and acknowledged to me that he signed it voluntarily for its status purpose.

Penny Hubble
Penny Hubble, Notary Public
My Commission Expires July 5, 2018



4205748

Robert Allison

15129 W. Roy Rogers Road, Surprise, AZ 85387 | 623.362.1459 | rob@robsdetectors.com

06-26-2018

1 North Central Ave.
Suite 800 (8th Floor)
Phoenix, AZ 85004-4427

PHOENIX, ARIZONA

2018 JUL - 2 P 2 22

RECEIVED
BLM AZ STATE OFFICE

Dear BLM :

I would like to file a "Transfer of Interest" for the following mineral claim -

AGUA DE ORO, AMC042120, County Record 4959;712, T9N R4W Section 6 SE

I have enclosed the Quit Claim for this mineral claim along with \$10 for payment.

In the future please send any communications about this placer claim to my address at -

Robert Allison
15129 W. Roy Rogers Road
Surprise, AZ 85387
623.362.1459

Sincerely,



Robert Allison

ROBERT ALLISON
15129 W. Roy ROGERS Rd.
SURPRISE, AZ 85387



7018 0680 0002 3074 3867



1000



85004

U.S. POSTAGE
PAID
SURPRISE, AZ
85374
JUN 28, 18
AMOUNT

\$6.70

R2304H109267-1

RECEIVED
BLM AZ STATE OFFICE


2018 JUL -2 P 2:22

PHOENIX, ARIZONA

BLM
1 NORTH CENTRAL AVE
SUITE 800 (8th FLOOR)
PHOENIX, AZ 85004-4427

RETURN RECEIPT
REQUESTED

85004-441499



United States Department of the Interior
Bureau of Land Management
 DIV OF LANDS, MINRLS & ENERGY
 ONE N CENTRAL AVE
 PHOENIX, AZ 85004 -4427
 Phone: 602-417-9200

Receipt

No: 4205748

Transaction #: 4320696	
Date of Transaction: 07/05/2018	
CUSTOMER:	
ROBERT ALLISON 15129 W ROY ROGERS RD SURPRISE, AZ 85387-6758 US	

LINE #	QTY	DESCRIPTION	REMARKS	UNIT PRICE	TOTAL
1	1.00	LOCATABLE MINERALS / MINING CLAIMS- NOT NEW-UNADJUD, ONE AUTH NO. ONLY / MINING CLAIM MONEY RECEIVED CASES: AMC423472/\$10.00	TRF/1	- n/a -	10.00
TOTAL:					\$10.00

PAYMENT INFORMATION			
1	AMOUNT:	10.00	POSTMARKED: N/A
	TYPE:	CHECK	RECEIVED: 07/05/2018
	CHECK NO:	1254	
	NAME:	ALLISON, ROBERT BOX 8926 SURPRISE AZ 85374 US	

REMARKS

This receipt was generated by the automated BLM Collections and Billing System and is a paper representation of a portion of the official electronic record contained therein.

AMC 402120
AMC 423472

When Recorded Mail To:

Name: ROBERT ALLISON
Address: 15129 W. Roy ROGERS Rd.
SURPRISE, AZ 85387
623-362-1459

Quitclaim Deed

page 1 of 1

Know All Men by these Presents:

that I, Calvin Bunker, the undersigned, for the consideration of Ten Dollars (\$10) and other valuable considerations do hereby release, remise and forever quitclaim unto Robert Allison all right, title and interest in that certain Property situated in Yavapai County, State of Arizona, and described as follows:

AMC402120 Bunk's Dream BK 4762 PG 298

Exempt ARS 11-1134 A6 deed to an unpatented mining claim.

RECEIVED
BLM AZ STATE OFFICE
2018 JUN 22 P 1:50
PHOENIX, ARIZONA

In Witness Whereof,

I (we) have hereunto set my (our) hand(s) and seal this 13 day of June, 2018

Calvin Bunker

Calvin Bunker

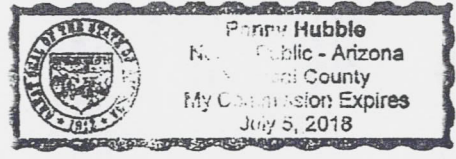
Name of Releasor

Signature of Releasor

On this 13th day of June, 2018, before me, the undersigned notary public, personally appeared Calvin Bunker who proved to me through satisfactory evidence of identification, which was a Arizona driver license, to be the person whose name is signed on this document and acknowledged to me that he signed it voluntarily for its status purpose.

Penny Hubble

Penny Hubble, Notary Public
My Commission Expires July 5, 2018



419 8120

When Recorded Mail To:

Name: ROBERT ALLISON

Address: 15129 W. Roy ROGERS Rd.

SURPRISE, AZ 85387

623-362-1459

Quitclaim Deed

page 1 of 1

Know All Men by these Presents:

that I, Calvin Bunker, the undersigned, for the consideration of Ten Dollars (\$10) and other valuable considerations do hereby release, remise and forever quitclaim unto Robert Allison all right, title and interest in that certain Property situated in Yavapai County, State of Arizona, and described as follows:

AMC423472 Agua de Oro BK 4959 PG 712

Exempt ARS 11-1134 A6 deed to an unpatented mining claim.

RECEIVED
BLM AZ STATE OFFICE
2018 JUN 22 P 1:50
PHOENIX, ARIZONA

In Witness Whereof,

I (we) have hereunto set my (our) hand(s) and seal this 13 day of June 2018

Calvin Bunker

Calvin Bunker

Name of Releasor

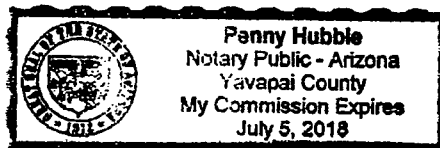
Signature of Releasor

On this 13th day of June, 2018, before me, the undersigned notary public, personally appeared Calvin Bunker who proved to me through satisfactory evidence of identification, which was a Arizona driver license, to be the person whose name is signed on this document and acknowledged to me that he signed it voluntarily for its status purpose.

Penny Hubble

Penny Hubble, Notary Public

My Commission Expires July 5, 2018



Bill of Sale

I, Calvin Bunker, have sold my Yavapai county mining claims, Bunk's Dream- AMC# 042120, aprox. 13 acres and Agua de Oro- AMC#423472, aprox. 6.7 acres to Robert Allison for \$5000 cash and [3] metal detectors, 1 ML Gold Monster 1000, valued at \$799 and 2 ML 600 valued at \$ 649 each for a total value of \$7097.00

June 13 2018

Calvin Bunker

Calvin Bunker

PHOENIX, ARIZONA

2018 JUN 22 P 1:30

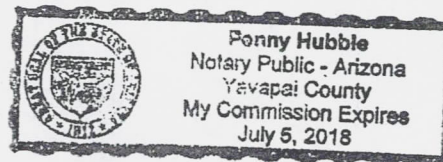
RECEIVED
BLM AZ STATE OFFICE

On this 13th day of June, 2018, before me, the undersigned notary public, personally appeared Calvin Bunker who proved to me through satisfactory evidence of identification, which was a Arizona driver license, to be the person whose name is signed on this document and acknowledged to me that he signed it voluntarily for its status purpose.

Penny Hubble

Penny Hubble, Notary Public

My Commission Expires July 5, 2018



Robert Allison

15129 W. Roy Rogers Road, Surprise, AZ 85387 | 623.362.1459 | rob@robsdetectors.com

06-20-2018

BLM
1 North Central Ave.
Suite 800 (8th Floor)
Phoenix, AZ 85004-4427

RECEIVED
BLM AZ STATE OFFICE
2018 JUN 22 P 1:49
PHOENIX, ARIZONA

Dear BLM Office:

Enclosed are two mineral claims I purchased and the owner has Quit Claimed them over to me. The AMC #'s are 402120 Bunk's Dream & 423472 Agua de Oro. I purchased both of these mineral claims on June 13th 2018. Please record them into my name now with my address.

Sincerely,



Robert Allison

Rob & Dawn Allison
PO Box 8926
Surprise, AZ 85374
623.362.1459



7017 1450 0002 3380 2706



1000



85004

U.S. POSTAGE
PAID
PHOENIX, AZ
85029
JUN 21, 18
AMOUNT

\$3.95

R2304M112366-30

RECEIVED
BLM AZ STATE OFFICE

2018 JUN 22 P 1:49

PHOENIX, ARIZONA

BLM

1 North Central Ave.

Suite 800

PHOENIX, AZ 85004-4427

8500484427 0041



United States Department of the Interior
Bureau of Land Management
 DIV OF LANDS, MINRLS & ENERGY
 ONE N CENTRAL AVE
 PHOENIX, AZ 85004 -4427
 Phone: 602-417-9200

Receipt

No: 4198120

Transaction #: 4312979	
Date of Transaction: 06/27/2018	
CUSTOMER:	
ROBERT ALLISON PO BOX 8926 SURPRISE, AZ 85374-0132 US	

LINE #	QTY	DESCRIPTION	REMARKS	UNIT PRICE	TOTAL
1	1.00	LOCATABLE MINERALS / MINING CLAIMS- NOT NEW-UNADJUD, ONE AUTH NO. ONLY / MINING CLAIM MONEY RECEIVED CASES: AMC402120/\$20.00		- n/a -	20.00
TOTAL:					\$20.00

PAYMENT INFORMATION					
1	AMOUNT:	20.00	POSTMARKED:	N/A	
	TYPE:	CHECK	RECEIVED:	06/27/2018	
	CHECK NO:	1250			
	NAME:	ALLISON, ROBERT PO BOX 8926 SURPRISE AZ 85374-0132 US			

REMARKS

This receipt was generated by the automated BLM Collections and Billing System and is a paper representation of a portion of the official electronic record contained therein.

NOTICE!!

These documents have been scanned!

Do not place un-scanned documents beneath this notice!

Do not remove this notice from this file!

GPO Jacket No. 560-102
Print Order 61540
Rise Business Services, LLC
Job=AZ15 5/13/2019



Box Number= AZ15039



Claim Begin-End: AMC423472-AMC423472

4 Miscellaneous



AZ15039-10

AMC423162-AMC423771

**NO
DOCUMENTS
FOUND**

NO DOCUMENTS FOUND
NO DOCUMENTS FOUND

NOTICE!!

These documents have been scanned!

Do not place un-scanned documents beneath this notice!

Do not remove this notice from this file!

GPO Jacket No. 560-102
Print Order 61540
Rise Business Services, LLC
Job=AZ15 5/13/2019



Box Number= AZ15039



Claim Begin-End: AMC423472-AMC423472

5 Annual Filings



AZ15039-10

AMC423162-AMC423771

When recorded return to:

Robert Allison
15129 W. Roy Rogers Road
Surprise, AZ 85387



AMC 402120

AMC 423472

Affidavit of Performance Of Annual Work

NOTICE IS HEREBY GIVEN by


Robert Allison

whose current mailing address is

15129 W. Roy Rogers Road
Surprise, AZ 85387

Robert Allison is the owner of the mining claims listed below. The work and improvements were made by and at the expense of Robert Allison for the purpose of complying with the laws of the United States pertaining to assessment or annual work. These mining claims listed on this document are situated in Yavapai County, Arizona.

That between the dates starting at 12:01 a.m. on September 1, 2017 and ending at 12:01 a.m. on September 1, 2018 at least \$100 (dollars) worth of work and improvements was done and performed upon each claim listed below. The work and improvements consisted of: Sampling & Claim Access Work

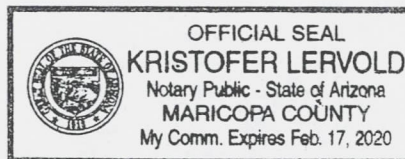


BLM
Date
Stamp

CLAIM NAME	BLM Serial #	County Book/ Page	Township Range Section
BUNKS DREAM	AMC # 042120 402120	B:4762 P:298	9N 4W SECTION 6
AGUA DE ORO	AMC# 423472	B:4959 P:712	9N 4W SECTION 6

STATE OF ARIZONA }
COUNTY OF MARICOPA } SS.

This instrument was acknowledged before me this 26 day of November, 2018 by Robert Allison
In witness whereof I herewith set my hand and official seal.
Kristofer Lervold NOTARY PUBLIC



ERG/2
4361338

I am a citizen of the United States and at least eighteen years of age. I do solemnly swear or affirm that on this 26th day of November, 2018 this affidavit of performance of annual work has been examined by me and to the best of my knowledge and belief the information contained on this document is true, correct and complete.

Rob Allison
Signature

11/26/18
Date

Entered
AD 2/28/19

RETURN RECEIPT
REQUESTED

PRIORITY ★ MAIL ★

- DATE OF DELIVERY SPECIFIED*
- USPS TRACKING™ INCLUDED*
- INSURANCE INCLUDED*
- PICKUP AVAILABLE
- * Domestic only

WHEN USED INTERNATIONALLY,
A CUSTOMS DECLARATION
LABEL MAY BE REQUIRED.


PS00001000014



EP14F July 2013
OD: 12.5 x 9.5

RETURN RECEIPT
REQUESTED

7017 1450 0002 3380 4700



PRIORITY ★ MAIL ★

UNITED STATES
POSTAL SERVICE®
VISIT US AT USPS.COM®
ORDER FREE SUPPLIES ONLINE

FROM:
ROBERT ALISON
15129 W. Roy ROGERS Rd.
SURPRISE, AZ 85387

RETURN RECEIPT
REQUESTED

TO:
BUREAU OF LAND MANAGEMENT
1 NORTH CENTRAL AVE,
SUITE 800
PHOENIX, AZ 85004



1006

85004-4427

U.S. POSTAGE PAID
FIRST-CLASS PERMIT NO. 4
SURPRISE, AZ
DEC 22, 18
AMOUNT
\$12.90
R2304M110977-26

VISIT US AT USPS.COM®
ORDER FREE SUPPLIES ONLINE



RECEIVED
BLM AZ STATE OFFICE
2019 JAN 28 A 10:47
PHOENIX, ARIZONA

Label 228, March 2016

FOR DOMESTIC AND INTERNATIONAL USE

United States Department of the Interior
Bureau of Land Management
 DIV OF LANDS, MINRLS & ENERGY
 ONE N CENTRAL AVE
 PHOENIX, AZ 85004 -4427
 Phone: 602-417-9200

Receipt

No: 4361338

Transaction #: 4478545	
Date of Transaction: 01/31/2019	
CUSTOMER:	
ROBERT ALLISON 15129 W ROY ROGERS RD SURPRISE, AZ 85387-6758 US	

LINE #	QTY	DESCRIPTION	REMARKS	UNIT PRICE	TOTAL
1	1.00	LOCATABLE MINERALS / MINING CLAIMS- NOT NEW-UNADJUD, ONE AUTH NO. ONLY / MINING CLAIM MONEY RECEIVED CASES: AMC42120/\$30.00	2018 POL (2)	- n/a -	30.00
<i>462120</i>				TOTAL:	\$30.00

PAYMENT INFORMATION			
1	AMOUNT:	30.00	POSTMARKED: N/A
	TYPE:	CHECK	RECEIVED: 01/28/2019
	CHECK NO:	1336	
	NAME:	ALLISON, ROBERT 15129 W ROY ROGERS RD PO BOX 8926 SURPRISE AZ 85387-6758 US	

REMARKS

This receipt was generated by the automated BLM Collections and Billing System and is a paper representation of a portion of the official electronic record contained therein.

When Recorded Return Document to:

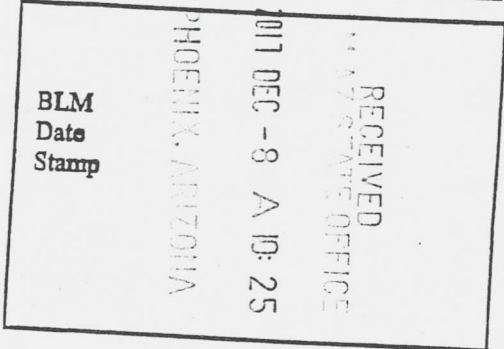
Calvin Bunker
PO Box 2581
Chino Valley, AZ
86323

AMC 402120
AMC 423472

Check here is this is a change of address.
Telephone: 928-830-5350
E-mail address: CalvinBunker@yahoo.com

AFFIDAVIT OF PERFORMANCE OF ANNUAL WORK

1. State of Arizona, County of YAVAPAI SS:
2. I (Name) CALVIN BUNKER
3. Reside at (Address) PO Box 2581
City Chino Valley County YAVAPAI
State AZ Zip 86323



being duly sworn, depose and say that I am a citizen of the United States, more than eighteen years of age, and that all of the facts set forth in this affidavit, subject to the provisions and penalties of 18 U.S.C. 1001 pertaining to the filing of false, fictitious, or fraudulent statements with the United States, are true and correct according to the best of my knowledge, information and belief.

4. Owner's name and address (if not shown in items 1-3 above).
5. That I am personally acquainted with the mining claim(s). The work and improvements were made by and at the expense of the owner(s) of said claim(s). Said contiguous group of claims, listed on this document, are situated in the Weaver (optional) Mining District; YAVAPAI County, Arizona.

Line No.	AMC NUMBER	CLAIM/SITE NAME	COUNTY RECORDER DATA (if available)	TWP	RNG	SEC
1	402120	BUNK'S DREAM	B:4762 P:298	9N	4W	6
2	402122	RUBY MAY	B:4762 P:295	10N	5W	25
3	423472	Anga De Oro	B:4959 P:712	9N	4W	6
4						
5						
6						

ENTERED
DEC 14 2017
BY: BDS

BLM
Date
Stamp

2017 DEC - 8 A
PHOENIX, AZ
OFFICE

7					
8					
9					
10					

6. That between the dates starting at 12 o'clock noon on September 1, 20 17 and ending at 12 o'clock noon on September 1, 20 18 at least \$ 100 dollars worth of work and improvements were done and performed upon said claim(s) or upon one or more of a contiguous group of claims for the benefit of all, wholly or partly outside of a contiguous group of claims for the benefit of all, not including the location work.

7. That the following persons were employed to perform the work and improvements described herein: SELF - Calvin H. Bunker III

8. That the work and improvements performed were: ROAD MAINTENANCE, HAULING OFF LITTER, BRUSH TRIMMING, SAMPLING


9. Dated: 12-5-17 Signature: Calvin Bunker III

SUBSCRIBED AND SWORN TO before me, a Notary Public, this 5th day of Dec 20 17

By: Calvin Bunker III

Notary Public Jennifer Pitts

My Commission Expires 10-30-2019



Bureau of Land Management
Arizona State Office
www.blm.gov/az

No. of Claims: 3000
 Check No.: 1293 Init. JP
 Receipt No.: 4037435
 For BLM Use Only

Form: MCF108
Revised July 2014
Page 2 of 2

United States Department of the Interior
Bureau of Land Management
 DIV OF LANDS, MINRLS & ENERGY
 ONE N CENTRAL AVE
 PHOENIX, AZ 85004 -4427
 Phone: 602-417-9200

Receipt

No: 4037435

Transaction #: 4148594	
Date of Transaction: 12/08/2017	
CUSTOMER:	
CALVIN BUNKER PO BOX 2581 CHINO VALLEY, AZ 86323-2581 US	

LINE #	QTY	DESCRIPTION	REMARKS	UNIT PRICE	TOTAL
1	1.00	LOCATABLE MINERALS / MINING CLAIMS- NOT NEW-UNADJUD, ONE AUTH NO. ONLY / MINING CLAIM MONEY RECEIVED CASES: AMC402120/\$30.00	2017 POL/3	- n/a -	30.00
TOTAL:					\$30.00

PAYMENT INFORMATION			
1	AMOUNT:	30.00	POSTMARKED: N/A
	TYPE:	CHECK	RECEIVED: 12/08/2017
	CHECK NO:	1293	
	NAME:	BUNKER, CALVIN PO BOX 2581 CHINO VALLEY AZ 86323-2581 US	

REMARKS

This receipt was generated by the automated BLM Collections and Billing System and is a paper representation of a portion of the official electronic record contained therein.

UNITED STATES
DEPARTMENT OF THE INTERIOR
BUREAU OF LAND MANAGEMENT

204

Amc 402120 PER

MAINTENANCE FEE WAIVER CERTIFICATION

FORM APPROVED
OMB NO. 1004-0114

Expires: October 31, 2016

Amc 423472

SEE INSTRUCTIONS ON PAGE 2

1. This small miner waiver is filed for the assessment year beginning on September 1, 2017 and ending on September 1, 2018.
2. The undersigned and all related parties owned ten or fewer mining claims, mill, or tunnel sites located and maintained on Federal lands in the United States of America on September 1, 2017.
3. The undersigned have performed the assessment work required by law for each mining claim listed prior to filing this waiver and understand that by filing this form, the undersigned must file an affidavit of assessment work with the Bureau of Land Management (BLM) by the December 30th following the filing of this waiver.
4. The undersigned understand that if the assessment work obligation has not yet come due under 30 U.S.C. 28 (for those claims in their first assessment year only), a notice of intent to hold reciting this condition must be recorded by the December 30th following the filing of this waiver.
5. The undersigned understand that mill and tunnel sites may also be listed on this waiver and be waived from payment of the maintenance fee, and that a notice of intent to hold for these sites is required to be filed with the BLM by the December 30th following the filing of this waiver.
6. The undersigned understand and acknowledge that pursuant to 43 U.S.C. 1212 and 18 U.S.C. 1001, the filing or recording of a false, fictitious, or fraudulent document with the BLM may result in a fine of up to \$250,000, a prison term not to exceed five years, or both.
7. The mining claims, mill or tunnel sites for which this waiver from payment of the maintenance fees is requested are:

CLAIM OR SITE NAME	BLM RECORDATION SERIAL NUMBER
1. BUNKS DREAM	✓ 402120
2. RUBY MAY	402122
3. AUGA De ORO	423472
4.	
5.	
6.	
7.	
8.	
9.	
10.	

The owner(s) (claimants) of the above mining claims and sites are:

CALVIN H. BUNKER III ✓ (Owner's Name - Please Print) PO, Box 2581 (Owner's Mailing Address)	Calvin H. Bunker III (Owner's Signature) Chino Valley AZ 86323 (City) (State) (Zip Code)
_____ (Owner's Name - Please Print)	_____ (Owner's Signature)
_____ (Owner's Mailing Address)	AC 483 ENTERED SEP 06 2017 _____ (City) (State) (Zip Code)
_____ (Owner's Name - Please Print)	_____ (Owner's Signature)
_____ (Owner's Mailing Address)	_____ (City) (State) (Zip Code)
_____ (Owner's Name - Please Print)	_____ (Owner's Signature)
_____ (Owner's Mailing Address)	_____ (City) (State) (Zip Code)

RECEIVED
IN AZ STATE OFFICE
PHOENIX, ARIZONA
2017 AUG 14 2:10:35

(Continued on page 2)

NW check
4 cr

(Owner's Name - Please Print)	(Owner's Signature)
(Owner's Mailing Address)	(City) (State) (Zip Code)
(Owner's Name - Please Print)	(Owner's Signature)
(Owner's Mailing Address)	(City) (State) (Zip Code)
(Owner's Name - Please Print)	(Owner's Signature)
(Owner's Mailing Address)	(City) (State) (Zip Code)
(Owner's Name - Please Print)	(Owner's Signature)
(Owner's Mailing Address)	(City) (State) (Zip Code)

18 U.S.C. 1001 and 43 U.S.C. 1212 make it a crime for any person knowingly and willfully to make to any department or agency of the United States any false, fictitious or fraudulent statements or representations as to any matter within its jurisdiction.

INSTRUCTIONS

1. This certification is made under the provisions of 43 U.S.C. § 1744 and 30 U.S.C. §28-28k and the regulations thereunder (43 CFR Part 3830).
2. The claimant(s) must fill in the dates in paragraph 1 for the beginning and ending of the assessment year for which this waiver is sought.
3. The claimant(s) must fill in the date in paragraph 2 for the beginning of the assessment year for which this waiver is sought.
4. All claim and site names and BLM serial numbers must be listed for the mining claims, mill sites, and tunnel sites for which the waiver is sought.
5. All owners of the mining claims, mill sites, and tunnel sites and their addresses must be given.
6. This waiver form must be signed by all the claimants or their designated agent, in original form. If an agent is designated, a notarized designation of agent, signed by all of the claimants with proper address given, must be submitted with this waiver.
7. This form must be filed no later than September 1st for the upcoming assessment year in the BLM State Office where the mining claims or sites are recorded, or the waiver cannot be granted by the BLM. (Example: To obtain a waiver for the assessment year 2012, which begins on September 1, 2011, you must qualify for and file for a waiver no later than September 1, 2011, in the proper BLM State Office.)
8. For all mining claims which require assessment work, you must record an affidavit of labor on or before the December 30th immediately following the filing of this waiver. For all other mining claims or sites waived, you must record a notice of intent to hold on or before the December 30th immediately following the filing of this waiver.
9. Mill and tunnel sites may also be listed on this waiver and be waived from payment of the maintenance fee. A notice of intent to hold for these sites is required to be filed by the December 30th following the filing of this waiver.

FOR OFFICIAL USE ONLY

UNITED STATES DEPARTMENT OF THE INTERIOR
BUREAU OF LAND MANAGEMENT

MC NATIONWIDE CLAIMANT LISTING
September 14, 2017

Cust	AZ CLAIMANT	National Total
BUNKER CALVIN H III PO BOX 2581 CHINO VALLEY, AZ 86323-2581	4	4

DEPARTMENT OF THE INTERIOR
BUREAU OF LAND MANAGEMENT
MINING CLAIMS

MC Customer Information - With Serial No. and Claim Name
ACTIVE CLAIMS

Admin State: AZ
Geo State: AZ

BUNKER CALVIN H III
PO BOX 2581
CHINO VALLEY, AZ 86323-2581

CUSTOMER ID: 2285463

<u>Serial No.</u>	<u>Claim Name/Number</u>	<u>Lead Serial No.</u>	<u>Disposition</u>
AMC402120 * WVR # 204	BUNK'S DREAM	AMC402120	ACTIVE
AMC402122 *	RUBY MAY	AMC402120	ACTIVE
AMC420283 M/FELS -	BULLHORN	AMC420283	ACTIVE
AMC423472 *	AGUA ORO	AMC423472	ACTIVE

Number of ACTIVE cases: 4

Form 3830-4
 (October 2013)

UNITED STATES
 DEPARTMENT OF THE INTERIOR
 BUREAU OF LAND MANAGEMENT



Expires: October 31, 2016

AFFIDAVIT OF ANNUAL ASSESSMENT WORK

402120

WHEN RECORDED, MAIL DOCUMENT TO:

NAME: Calvin Bunker

ADDRESS: P.O. Box 2581

CITY, STATE, ZIP: Chino Valley, AZ
86323

423472

RECEIVED
 BLM AZ STATE OFFICE
 2016 DEC 12 A 11:41
 PHOENIX, ARIZONA

FOR COUNTY RECORDER'S USE

No. of Claims 3

x \$10/claim

Total due BLM \$ 30

TO ALL WHOM IT MAY CONCERN:

1. The undersigned certifies that at least \$100 per claim was expended for development, labor and improvements, or equivalent value added, as the annual assessment work for the assessment year ending September 1, 2017 for the following contiguous unpatented mining claim(s), located in the County of YAVAPAI, in the State of ARIZONA.

BLM Serial No.	Name of Claim	Tp	Rg	Sec	Mer	County Recordation Book and Page No.	Date
402120	Bunk's DREAM	9N	4W	6	GILA SAAT RIVER	B:4762P:298	9-8-2010
402122	RUBY MAY	10-N	5W	25	GILA SAAT RIVER	B:4762P:295	9-8-2010
423472	AUGA DE ORO	9N	4W	6	GILA SAAT RIVER	B:4959P:712	1-13-2013

ENTERED
 DEC 13 2016
 BY: Rm

31720302

2. Type of labor and improvements (specify what was done and give the total value for that labor and improvement to show at least \$100 for each claim). If a geological, geochemical, or geophysical survey was performed, as per 30 U.S.C. 28-1, reference the title of the report of survey, give cost and date of the survey and report, and indicate it was filed with the County Recorder:

Description of Work Performed	Value of Work Performed	Date Work Was Performed
ROAD MAINTENANCE, HAULING OFF LITTER, FILLING HOLES, SAMPLING.	\$ 100. ⁰⁰	Dec. 3, 4, 5-2016

3. Name and mailing address of each person who performed the labor and improvements:

Name (please print)
CALVIN H. BRANKER III

Current Mailing Address (please print)
P.O. Box 2581 Chinle Valley, AZ 86323

4. Name and mailing address of each person who holds and claims the subject mining claim(s) for the valuable minerals contained therein. Be sure to indicate if there is a change of address:

Name (please print)
CALVIN H. BRANKER III

Current Mailing Address (please print)
PO Box 2581 Chinle Valley, AZ 86323

5. The undersigned testifies that on the date of Dec. 5, 2016, all monuments required by law were erected upon the subject claim(s), and all notices required by law were posted on the subject claim(s) or copies thereof were in place, and at said date, each corner monument bore or contained

markings sufficient to appropriately designate the corner of the claim to which it pertains and the name of the claim(s).

I hereby certify under penalty of perjury under the laws of the State of ARIZONA that the foregoing statements are true and correct:

Calvin H. Bunker III Date: 12-7-2016
(Signature of person responsible for above statement)

Title 18 U.S.C. 1001 and 43 U.S.C. 1212 make it a crime for any person knowingly and willfully to make to any department or agency of the United States any false, fictitious or fraudulent statements or representations as to any matter within its jurisdiction.

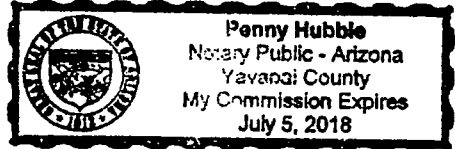
Notary Block

SUBSCRIBED AND SWORN TO before me, this 7th day of December 2016

By: Penny Hubble
(Signature of Affiant)

Title: NOTARY

My Commission Expires: 7-5-2018



SEAL

INSTRUCTIONS

1. This is an optional form that may be used to satisfy the requirements for the Bureau of Land Management (BLM) under the provisions of 43 U.S.C. §1744 and 30 U.S.C. §28-28d and the regulations thereunder (43 CFR part 3835). Since local and State laws may vary, you should contact your local and State agencies where the claims are located to ensure all applicable laws and requirements are satisfied.
2. The claimant(s) must fill in the date in paragraph 1 for the applicable assessment year and the county and state where the claims are located.
3. All claim names, BLM serial numbers, legal descriptions, and original county recording information must be listed for the claims pertaining to this assessment notice.
4. The claimant(s) must complete paragraph 2 listing all labor or improvements which was performed on or did benefit the subject mining claims. The value and date of the labor or improvements must also be listed. The total amount of labor or improvements can be listed, but the total expenditure must equal at least \$100 for each claim.
5. The names and current mailing addresses of the person(s) performing the labor shall be listed in paragraph 3.
6. The name and current mailing address of each owner (claimant) of the claims shall be listed in paragraph 4. The mailing address shall be the owner's address and not the address of an agent or anyone representing the claimant. Be sure to note if there has been a change of address.
7. Paragraph 5 shall be completed to show the date it was verified that all monuments required by law were properly erected, all notices were posted, and that corners were appropriately designated for all claims listed.
8. An exact legible reproduction or duplicate (other than microfilm or other electronic media) of this affidavit or another type of affidavit of assessment work that you file or will file in the county where each claim is located, must be filed with the BLM on or before December 30 of the calendar year in which the assessment year ends. For mill or tunnel sites, a separate notice of intent to hold must be filed with the BLM on or before December 30. Requirements for filing a notice of intent to hold can be found at 43 CFR 3835.33.
9. A processing fee of \$10 for each claim listed must be remitted to the BLM along with this or any other affidavit of assessment work.

RECEIVED
BLM AZ STATE OFFICE

NOTICES

THE PRIVACY ACT and 43 CFR 2.48(d) require that you be furnished with the following information in connection with the information requested by this form.

AUTHORITY: 30 U.S.C. §28-28d and 43 CFR part 3835 permit collection of the information requested by this form.

PRINCIPAL PURPOSE: The BLM will use the information you provide to document compliance with 43 U.S.C. 1744 and that assessment work has been completed in accordance with 30 U.S.C. § 28-28d and 43 CFR part 3835 in lieu of paying the maintenance fee for the mining claims listed on this form.

ROUTINE USES: The BLM will only disclose this information in accordance with the provisions at 43 CFR 2.56(b) and (c).

EFFECT OF NOT PROVIDING INFORMATION: Disclosure of the requested information is required by 30 U.S.C. § 28-28d and 43 CFR part 3835 for claimants qualified to perform assessment work in lieu of paying the maintenance fee. Failure to submit all the requested information or to complete this form will delay the BLM's processing of the form and may preclude the BLM's acceptance of the assessment work information, which may result in forfeiture of the mining claim(s) by the claimant.

THE PAPERWORK REDUCTION ACT requires us to inform you that:
Use of this form is optional. You must perform assessment if a waiver to pay the maintenance fee has been requested. This form is provided to help you attest that annual assessment work has been completed in lieu of paying the maintenance fee for your claim(s). Submission of the requested information is necessary to obtain or retain a benefit.

You do not have to respond to this or any other Federal agency-sponsored information collection unless it displays a valid OMB control number.

BURDEN HOURS STATEMENT: The estimated public reporting burden for this form is 30 minutes per response, including the time for reviewing instructions, gathering and maintaining data, and completing and reviewing the form. You may submit comments regarding the burden estimate or any other aspect of this form to: U.S. Department of the Interior, Bureau of Land Management (1004-0114), Bureau Information Collection Clearance Officer (WO-630), 1849 C Street, N.W., Room 2134LM, Washington, D.C. 20240.

United States Department of the Interior
Bureau of Land Management
 DIV OF LANDS, MINRLS & ENERGY
 ONE N CENTRAL AVE
 PHOENIX, AZ 85004 -4427
 Phone: 602-417-9200

Receipt

No: 3720302

Transaction #: 3825390	
Date of Transaction: 12/12/2016	
CUSTOMER:	
CALVIN BUNKER PO BOX 2581 CHINO VALLEY, AZ 86323-2581 US	

LINE #	QTY	DESCRIPTION	REMARKS	UNIT PRICE	TOTAL
1	1.00	LOCATABLE MINERALS / MINING CLAIMS- NOT NEW-UNADJUD, ONE AUTH NO. ONLY / MINING CLAIM MONEY RECEIVED CASES: AMC402120/\$30.00	POL 2016/3	- n/a -	30.00
TOTAL:					\$30.00

PAYMENT INFORMATION			
1	AMOUNT:	30.00	POSTMARKED: N/A
	TYPE:	CHECK	RECEIVED: 12/12/2016
	CHECK NO:	1259	
	NAME:	BUNKER, CALVIN PO BOX 2581 CHINO VALLEY AZ 86323-2581 US	

REMARKS

This receipt was generated by the automated BLM Collections and Billing System and is a paper representation of a portion of the official electronic record contained therein.

Teri J. GAPINSKI
(Owner's Name - Please Print)
3325 N. BACOBI RD
(Owner's Mailing Address)

Signings for
Carol M. Buhert - Teri J. GAPINSKI
(Owner's Signature)
GOLDEN VALLEY AZ 86413
(City) (State) (Zip Code)

FRANK R. CAMPAGNANO
(Owner's Name - Please Print)
3325 N. BACOBI RD
(Owner's Mailing Address)

Signings for
Carol M. Buhert - FRANK R. CAMPAGNANO
(Owner's Signature)
GOLDEN VALLEY AZ 86413
(City) (State) (Zip Code)

Billy Lutz
(Owner's Name - Please Print)
PO Box 1237
(Owner's Mailing Address)

Signings for
Carol M. Buhert - Billy Lutz
(Owner's Signature)
KEARNY AZ 85137
(City) (State) (Zip Code)

TERRIE LEE NEWKIRK
(Owner's Name - Please Print)
PO Box 2581
(Owner's Mailing Address)

Signings for
Carol M. Buhert - Terrie Lee Newkirk
(Owner's Signature)
CHINO VALLEY AZ 86323
(City) (State) (Zip Code)

18 U.S.C. 1001 and 43 U.S.C. 1212 make it a crime for any person knowingly and willfully to make to any department or agency of the United States any false, fictitious or fraudulent statements or representations as to any matter within its jurisdiction.

INSTRUCTIONS

This certification is made under the provisions of 43 U.S.C. § 1744 and 30 U.S.C. §28-28k and the regulations thereunder (43 CFR Part 3830).
The claimant(s) must fill in the dates in paragraph 1 for the beginning and ending of the assessment year for which this waiver is sought.
The claimant(s) must fill in the date in paragraph 2 for the beginning of the assessment year for which this waiver is sought.
All claim and site names and BLM serial numbers must be listed for the mining claims, mill sites, and tunnel sites for which the waiver is sought.
All owners of the mining claims, mill sites, and tunnel sites and their addresses must be given.
This waiver form must be signed by all the claimants or their designated agent, in original form. If an agent is designated, a notarized designation of agent, signed by all of the claimants with proper address given, must be submitted with this waiver.
This form must be filed no later than September 1st for the upcoming assessment year in the BLM State Office where the mining claims or sites are recorded, or the waiver cannot be granted by the BLM. (Example: To obtain a waiver for the assessment year 2012, which begins on September 1, 2011, you must qualify for and file for a waiver no later than September 1, 2011, in the proper BLM State Office.)
For all mining claims which require assessment work, you must record an affidavit of labor on or before the December 30th immediately following the filing of this waiver. For all other mining claims or sites waived, you must record a notice of intent to hold on or before the December 30th immediately following the filing of this waiver.
Mill and tunnel sites may also be listed on this waiver and be waived from payment of the maintenance fee. A notice of intent to hold for these sites is required to be filed by the December 30th following the filing of this waiver.

RECEIVED
BLM AZ STATE OFFICE
2011 AUG 22 P 2:41
PHOENIX, ARIZONA

FOR OFFICIAL USE ONLY

When Recorded, MAIL TO:

CALVIN BUNKER
PO BOX 2581
CHINO VALLEY, AZ
86323



402120
423472
405000

AFFIDAVIT OF ANNUAL ASSESSMENT

RECEIVED
L11 AZ STATE OFFICE
2015 NOV 24 P 1:02
HEALTH, ARIZONA

ENTERED
BY: Ram

AFFIDAVIT OF ANNUAL ASSESSMENT WORK

WHEN RECORDED, MAIL DOCUMENT TO:

NAME: CAVIN BUNKER
 ADDRESS: P.O. Box 2581
 CITY, STATE, ZIP: Chino Valley, AZ
86323

FOR COUNTY RECORDER'S USE

No. of Claims 3
 x \$10/claim
 Total due BLM \$ 30.00

TO ALL WHOM IT MAY CONCERN:

1. The undersigned certifies that at least \$100 per claim was expended for development, labor and improvements, or equivalent value added, as the annual assessment work for the assessment year ending September 1, 2016 for the following contiguous unpatented mining claim(s), located in the County of YAVAPAI, in the State of ARIZONA.

BLM Serial No.	Name of Claim	Tp	Rg	Sec	Mer	County Recordation Book and Page No.	Date
402120	BUNK'S DREAM	9N	4W	6	GILA STATE	B: 4762 P: 298	9-8-2010
402122	RUBY MAY	10N	5W	25	GILA STATE	B: 4762 P: 295	9-8-2010
423472	Auga De Oro	9N	4W	6	GILA STATE	B: 4959 P: 712	1-13-2013

RECEIVED
 2015 NOV 24 P 1:02
 YAVAPAI COUNTY RECORDER

2. Type of labor and improvements (specify what was done and give the total value for that labor and improvement to show at least \$100 for each claim). If a geological, geochemical, or geophysical survey was performed, as per 30 U.S.C. 28-1, reference the title of the report of survey, give cost and date of the survey and report, and indicate it was filed with the County Recorder:

Description of Work Performed	Value of Work Performed	Date Work Was Performed
ROAD MAINTENANCE, FILLING HOLES, SAMPLING	\$100.	OCT 12, 13, 14 2015

3. Name and mailing address of each person who performed the labor and improvements:

Name (please print)

CALVIN H. BUNKER III

Current Mailing Address (please print)

PO Box 2581 Chino Valley, AZ 86323

4. Name and mailing address of each person who holds and claims the subject mining claim(s) for the valuable minerals contained therein. Be sure to indicate if there is a change of address:

Name (please print)

CALVIN H. BUNKER III

Current Mailing Address (please print)

PO Box 2581 Chino Valley, AZ 86323

5. The undersigned testifies that on the date of Oct 15, 2015, all monuments required by law were erected upon the subject claim(s), and all notices required by law were posted on the subject claim(s) or copies thereof were in place, and at said date, each corner monument bore or contained

markings sufficient to appropriately designate the corner of the claim to which it pertains and the name of the claim(s).

I hereby certify under penalty of perjury under the laws of the State of ARIZONA that the foregoing statements are true and correct:

Calvin H. Burkett

Date: 10-22-15

(Signature of person responsible for above statement)

Title 18 U.S.C. 1001 and 43 U.S.C. 1212 make it a crime for any person knowingly and willfully to make to any department or agency of the United States any false, fictitious or fraudulent statements or representations as to any matter within its jurisdiction.


Notary Block

SUBSCRIBED AND SWORN TO before me, this 22ND day of OCTOBER 2015

By: Barbara A Laubner
(Signature of Affiant)

Title: NOTARY - STATE OF ARIZONA

My Commission Expires: 8/9/2019



INSTRUCTIONS

1. This is an optional form that may be used to satisfy the requirements for the Bureau of Land Management (BLM) under the provisions of 43 U.S.C. §1744 and 30 U.S.C. §28-28d and the regulations thereunder (43 CFR part 3835). Since local and State laws may vary, you should contact your local and State agencies where the claims are located to ensure all applicable laws and requirements are satisfied.
2. The claimant(s) must fill in the date in paragraph 1 for the applicable assessment year and the county and state where the claims are located.
3. All claim names, BLM serial numbers, legal descriptions, and original county recording information must be listed for the claims pertaining to this assessment notice.
4. The claimant(s) must complete paragraph 2 listing all labor or improvements which was performed on or did benefit the subject mining claims. The value and date of the labor or improvements must also be listed. The total amount of labor or improvements can be listed, but the total expenditure must equal at least \$100 for each claim.
5. The names and current mailing addresses of the person(s) performing the labor shall be listed in paragraph 3.
6. The name and current mailing address of each owner (claimant) of the claims shall be listed in paragraph 4. The mailing address shall be the owner's address and not the address of an agent or anyone representing the claimant. Be sure to note if there has been a change of address.
7. Paragraph 5 shall be completed to show the date it was verified that all monuments required by law were properly erected, all notices were posted, and that corners were appropriately designated for all claims listed.
8. An exact legible reproduction or duplicate (other than microfilm or other electronic media) of this affidavit or another type of affidavit of assessment work that you file or will file in the county where each claim is located, must be filed with the BLM on or before December 30 of the calendar year in which the assessment year ends. For mill or tunnel sites, a separate notice of intent to hold must be filed with the BLM on or before December 30. Requirements for filing a notice of intent to hold can be found at 43 CFR 3835.33.
9. A processing fee of \$10 for each claim listed must be remitted to the BLM along with this or any other affidavit of assessment work.

NOTICES

THE PRIVACY ACT and 43 CFR 2.48(d) require that you be furnished with the following information in connection with the information requested by this form.

AUTHORITY: 30 U.S.C. §28-28d and 43 CFR part 3835 permit collection of the information requested by this form.

PRINCIPAL PURPOSE: The BLM will use the information you provide to document compliance with 43 U.S.C. 1744 and that assessment work has been completed in accordance with 30 U.S.C. § 28-28d and 43 CFR part 3835 in lieu of paying the maintenance fee for the mining claims listed on this form.

ROUTINE USES: The BLM will only disclose this information in accordance with the provisions at 43 CFR 2.56(b) and (c).

EFFECT OF NOT PROVIDING INFORMATION: Disclosure of the requested information is required by 30 U.S.C. § 28-28d and 43 CFR part 3835 for claimants qualified to perform assessment work in lieu of paying the maintenance fee. Failure to submit all the requested information or to complete this form will delay the BLM's processing of the form and may preclude the BLM's acceptance of the assessment work information, which may result in forfeiture of the mining claim(s) by the claimant.

THE PAPERWORK REDUCTION ACT requires us to inform you that:

Use of this form is optional. You must perform assessment if a waiver to pay the maintenance fee has been requested. This form is provided to help you attest that annual assessment work has been completed in lieu of paying the maintenance fee for your claim(s). Submission of the requested information is necessary to obtain or retain a benefit.

You do not have to respond to this or any other Federal agency-sponsored information collection unless it displays a valid OMB control number.

BURDEN HOURS STATEMENT: The estimated public reporting burden for this form is 30 minutes per response, including the time for reviewing instructions, gathering and maintaining data, and completing and reviewing the form. You may submit comments regarding the burden estimate or any other aspect of this form to: U.S. Department of the Interior, Bureau of Land Management (1004-0114), Bureau Information Collection Clearance Officer (WO-630), 1849 C Street, N.W., Room 2134LM, Washington, D.C. 20240.

AFFIDAVIT OF ANNUAL ASSESSMENT WORK

WHEN RECORDED, MAIL DOCUMENT TO:

NAME: CALVIN Bunker

ADDRESS: PO Box 2581

CITY, STATE, ZIP: Chino Valley, AZ. 86323

FEE# 2015047910

OFFICIAL RECORDS
OF MOHAVE COUNTY
CAROL MEIER,
COUNTY RECORDER



10/29/2015 11:58 AM Fee: \$15.00

PAGE: 1 of 4

FOR COUNTY RECORDER'S USE

No. of Claims 1
x \$10/claim
Total due BLM \$ 10.00

TO ALL WHOM IT MAY CONCERN:

- The undersigned certifies that at least \$100 per claim was expended for development, labor and improvements, or equivalent value added, as the annual assessment work for the assessment year ending September 1, 2016 for the following contiguous unpatented mining claim(s), located in the County of MOHAVE, in the State of ARIZ.

BLM Serial No.	Name of Claim	Tp	Rg	Sec	Mer	County Recordation Book and Page No.	Date
405000	Goldenrite	29N	18W	34	GILA SANTANA	2014046407	1-14-2011

RECEIVED
 MOHAVE COUNTY RECORDER
 2015 NOV 24 P 1:02
 MOHAVE, ARIZONA

2. Type of labor and improvements (specify what was done and give the total value for that labor and improvement to show at least \$100 for each claim). If a geological, geochemical, or geophysical survey was performed, as per 30 U.S.C. 28-1, reference the title of the report of survey, give cost and date of the survey and report, and indicate it was filed with the County Recorder:

Description of Work Performed	Value of Work Performed	Date Work Was Performed
ROAD MAINTENANCE, FILLING HOLES, SAMPLING TRASH REMOVAL.	\$100 ⁰⁰	OCT 31 NOV 2, 2015 OCT 1-2 2015

3. Name and mailing address of each person who performed the labor and improvements:

<p>Name (please print) <u>Calvin H. Bunker III</u> <u>FRANK CAMPAGNANO</u> <u> </u> <u> </u></p>	<p>Current Mailing Address (please print) <u>PO Box 2581 Chino Valley, AZ 86323</u> <u>3325 N. BACOBI RD Golden Valley, AZ 86413</u> <u> </u> <u> </u></p>
--	--

4. Name and mailing address of each person who holds and claims the subject mining claim(s) for the valuable minerals contained therein. Be sure to indicate if there is a change of address:

<p>Name (please print) <u>Calvin H. Bunker III - Agent</u> <u>Calvin Bunker IV</u> <u>TRACY Bunker</u> <u>JACOB LUTZ</u> <u>BILLY LUTZ</u> <u>Teri J Gapiwski</u> <u>FRANK R. CAMPAGNANO</u> <u>Terrie Lee Newkirk</u></p>	<p>Current Mailing Address (please print) <u>P.O. Box 2581 Chino Valley, AZ 86323</u> <u>PO Box 2581 Chino Valley, AZ 86323</u> <u>PO Box 1237 Kearny, AZ 85137</u> <u>PO Box 1237 Kearny, AZ 85137</u> <u>PO Box 1237 Kearny, AZ 85137</u> <u>3325 N. BACOBI RD Golden Valley, AZ 86413</u> <u>3325 N. BACOBI RD Golden Valley, AZ 86413</u> <u>PO Box 2581 Chino Valley, AZ 86323</u></p>
--	---

5. The undersigned testifies that on the date of ~~Nov 6~~ OCT. 2, CHB III 2015, all monuments required by law were erected upon the subject claim(s), and all notices required by law were posted on the subject claim(s) or copies thereof were in place, and at said date, each corner monument bore or contained

markings sufficient to appropriately designate the corner of the claim to which it pertains and the name of the claim(s).

I hereby certify under penalty of perjury under the laws of the State of ARIZONA that the foregoing statements are true and correct:

Calvin H. Burke III (Agent) Date: 10-22-15
(Signature of person responsible for above statement)

Title 18 U.S.C. 1001 and 43 U.S.C. 1212 make it a crime for any person knowingly and willfully to make to any department or agency of the United States any false, fictitious or fraudulent statements or representations as to any matter within its jurisdiction.

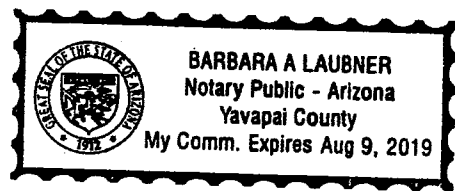
Notary Block

SUBSCRIBED AND SWORN TO before me, this 22ND day of OCTOBER 2015

By: Barbara A Laubner
(Signature of Affiant)

Title: NOTARY - STATE OF ARIZONA

My Commission Expires: 8/9/2019



INSTRUCTIONS

1. This is an optional form that may be used to satisfy the requirements for the Bureau of Land Management (BLM) under the provisions of 43 U.S.C. §1744 and 30 U.S.C. §28-28d and the regulations thereunder (43 CFR part 3835). Since local and State laws may vary, you should contact your local and State agencies where the claims are located to ensure all applicable laws and requirements are satisfied.
2. The claimant(s) must fill in the date in paragraph 1 for the applicable assessment year and the county and state where the claims are located.
3. All claim names, BLM serial numbers, legal descriptions, and original county recording information must be listed for the claims pertaining to this assessment notice.
4. The claimant(s) must complete paragraph 2 listing all labor or improvements which was performed on or did benefit the subject mining claims. The value and date of the labor or improvements must also be listed. The total amount of labor or improvements can be listed, but the total expenditure must equal at least \$100 for each claim.
5. The names and current mailing addresses of the person(s) performing the labor shall be listed in paragraph 3.
6. The name and current mailing address of each owner (claimant) of the claims shall be listed in paragraph 4. The mailing address shall be the owner's address and not the address of an agent or anyone representing the claimant. Be sure to note if there has been a change of address.
7. Paragraph 5 shall be completed to show the date it was verified that all monuments required by law were properly erected, all notices were posted, and that corners were appropriately designated for all claims listed.
8. An exact legible reproduction or duplicate (other than microfilm or other electronic media) of this affidavit or another type of affidavit of assessment work that you file or will file in the county where each claim is located, must be filed with the BLM on or before December 30 of the calendar year in which the assessment year ends. For mill or tunnel sites, a separate notice of intent to hold must be filed with the BLM on or before December 30. Requirements for filing a notice of intent to hold can be found at 43 CFR 3835.33.
9. A processing fee of \$10 for each claim listed must be remitted to the BLM along with this or any other affidavit of assessment work.

NOTICES

THE PRIVACY ACT and 43 CFR 2.48(d) require that you be furnished with the following information in connection with the information requested by this form.

AUTHORITY: 30 U.S.C. §28-28d and 43 CFR part 3835 permit collection of the information requested by this form.

PRINCIPAL PURPOSE: The BLM will use the information you provide to document compliance with 43 U.S.C. 1744 and that assessment work has been completed in accordance with 30 U.S.C. § 28-28d and 43 CFR part 3835 in lieu of paying the maintenance fee for the mining claims listed on this form.

ROUTINE USES: The BLM will only disclose this information in accordance with the provisions at 43 CFR 2.56(b) and (c).

EFFECT OF NOT PROVIDING INFORMATION: Disclosure of the requested information is required by 30 U.S.C. § 28-28d and 43 CFR part 3835 for claimants qualified to perform assessment work in lieu of paying the maintenance fee. Failure to submit all the requested information or to complete this form will delay the BLM's processing of the form and may preclude the BLM's acceptance of the assessment work information, which may result in forfeiture of the mining claim(s) by the claimant.

THE PAPERWORK REDUCTION ACT requires us to inform you that:
Use of this form is optional. You must perform assessment if a waiver to pay the maintenance fee has been requested. This form is provided to help you attest that annual assessment work has been completed in lieu of paying the maintenance fee for your claim(s). Submission of the requested information is necessary to obtain or retain a benefit.

You do not have to respond to this or any other Federal agency-sponsored information collection unless it displays a valid OMB control number.

BURDEN HOURS STATEMENT: The estimated public reporting burden for this form is 30 minutes per response, including the time for reviewing instructions, gathering and maintaining data, and completing and reviewing the form. You may submit comments regarding the burden estimate or any other aspect of this form to: U.S. Department of the Interior, Bureau of Land Management (1004-0114), Bureau Information Collection Clearance Officer (WO-630), 1849 C Street, N.W., Room 2134LM, Washington, D.C. 20240.

United States Department of the Interior
Bureau of Land Management
 LANDS/RECREATION & PLANNING
 ONE N CENTRAL AVE
 PHOENIX, AZ 85004 -2203
 Phone: 602-417-9200

Receipt

No: 3438921

Transaction #: 3538188	
Date of Transaction: 11/24/2015	
CUSTOMER:	
CALVIN BUNKER PO BOX 2581 CHINO VALLEY, AZ 86323-2581 US	

LINE #	QTY	DESCRIPTION	REMARKS	UNIT PRICE	TOTAL
1	1.00	LOCATABLE MINERALS / MINING CLAIMS-NOT NEW-UNADJUD, ONE AUTH NO. ONLY / MINING CLAIM MONEY RECEIVED CASES: AMC402120/\$40.00	ANNUAL ASSESSMENT/4	- n/a -	40.00
TOTAL:					\$40.00

PAYMENT INFORMATION			
1	AMOUNT:	40.00	POSTMARKED: N/A
	TYPE:	CHECK	RECEIVED: 11/24/2015
	CHECK NO:	1208	
	NAME:	BUNKER, CALVIN PO BOX 2581 CHINO VALLEY AZ 86323-2581 US	

REMARKS

This receipt was generated by the automated BLM Collections and Billing System and is a paper representation of a portion of the official electronic record contained therein.

UNITED STATES
DEPARTMENT OF THE INTERIOR
BUREAU OF LAND MANAGEMENT

217
JME

HMC 402120
405000
423472

MAINTENANCE FEE WAIVER CERTIFICATION

FORM APPROVED
OMB NO. 1004-0114
Expires: October 31, 2016

SEE INSTRUCTIONS ON PAGE 2

- This small miner waiver is filed for the assessment year beginning on September 1, 2015 and ending on September 1, 2016
- The undersigned and all related parties owned ten or fewer mining claims, mill, or tunnel sites located and maintained on Federal lands in the United States of America on September 1, 2015.
- The undersigned have performed the assessment work required by law for each mining claim listed prior to filing this waiver and understand that by filing this form, the undersigned must file an affidavit of assessment work with the Bureau of Land Management (BLM) by the December 30th following the filing of this waiver.
- The undersigned understand that if the assessment work obligation has not yet come due under 30 U.S.C. 28 (for those claims in their first assessment year only), a notice of intent to hold reciting this condition must be recorded by the December 30th following the filing of this waiver.
- The undersigned understand that mill and tunnel sites may also be listed on this waiver and be waived from payment of the maintenance fee, and that a notice of intent to hold for these sites is required to be filed with the BLM by the December 30th following the filing of this waiver.
- The undersigned understand and acknowledge that pursuant to 43 U.S.C. 1212 and 18 U.S.C. 1001, the filing or recording of a false, fictitious, or fraudulent document with the BLM may result in a fine of up to \$250,000, a prison term not to exceed five years, or both.
- The mining claims, mill or tunnel sites for which this waiver from payment of the maintenance fees is requested are:

CLAIM OR SITE NAME	BLM RECORDATION SERIAL NUMBER
1. BUNKS DREAM	402120 ✓
2. RUBY MAY	402122
3. GOLDENRITE	405000
4. AUGA DE ORO	423472
5.	
6.	
7.	
8.	
9.	
10.	

RECEIVED
 BLM AZ STATE OFFICE
 2015 AUG 13 AM 10:00
 PHOENIX, ARIZONA

The owner(s) (claimants) of the above mining claims and sites are:

Calvin H. Bunker III
 (Owner's Name - Please Print)
 PO Box 2581
 (Owner's Mailing Address)

Calvin H. Bunker III
 (Owner's Signature)
 Chinovavey AZ 86323
 (City) (State) (Zip Code)

Calvin H. Bunker IV
 (Owner's Name - Please Print)
 PO Box 2581
 (Owner's Mailing Address)

Calvin H. Bunker III signing for Calvin H. Bunker IV
 (Owner's Signature)
 Chinovavey AZ 86323
 (City) (State) (Zip Code)

Tracy Bunker
 (Owner's Name - Please Print)
 PO Box 1237
 (Owner's Mailing Address)

Calvin H. Bunker III signing for Tracy Bunker
 (Owner's Signature)
 Kearny AZ 85137
 (City) (State) (Zip Code)

Jacob Lutz
 (Owner's Name - Please Print)
 PO Box 1237
 (Owner's Mailing Address)

Calvin H. Bunker III signing for Jacob Lutz
 (Owner's Signature)
 Kearny AZ 85137
 (City) (State) (Zip Code)

Billy Lutz <small>(Owner's Name - Please Print)</small>	<i>Carl M. Burkett III</i> <small>Signing for</small> Billy Lutz <small>(Owner's Signature)</small>
PO Box 1237 <small>(Owner's Mailing Address)</small>	Kearny, AZ 85137 <small>(City) (State) (Zip Code)</small>
Teri J. Gapiński <small>(Owner's Name - Please Print)</small>	<i>Carl M. Burkett III</i> <small>Signing for</small> Teri J. Gapiński <small>(Owner's Signature)</small>
3325 N. BACORI RD <small>(Owner's Mailing Address)</small>	Golden Valley, AZ 86413 <small>(City) (State) (Zip Code)</small>
FRANK R. CAMPAGNANO <small>(Owner's Name - Please Print)</small>	<i>Carl M. Burkett III</i> <small>Signing for</small> FRANK R. CAMPAGNANO <small>(Owner's Signature)</small>
3325 N. BACORI RD <small>(Owner's Mailing Address)</small>	GOLDEN VALLEY, AZ 86413 <small>(City) (State) (Zip Code)</small>
TERRIE LEE NEWKIRK <small>(Owner's Name - Please Print)</small>	<i>Carl M. Burkett III</i> <small>Signing for</small> TERRIE LEE NEWKIRK <small>(Owner's Signature)</small>
PO Box 2581 <small>(Owner's Mailing Address)</small>	CHINO VALLEY, AZ 86323 <small>(City) (State) (Zip Code)</small>

18 U.S.C. 1001 and 43 U.S.C. 1212 make it a crime for any person knowingly and willfully to make to any department or agency of the United States any false, fictitious or fraudulent statements or representations as to any matter within its jurisdiction.

INSTRUCTIONS

1. This certification is made under the provisions of 43 U.S.C. § 1744 and 30 U.S.C. §28-28k and the regulations thereunder (43 CFR Part 3830).
2. The claimant(s) must fill in the dates in paragraph 1 for the beginning and ending of the assessment year for which this waiver is sought.
3. The claimant(s) must fill in the date in paragraph 2 for the beginning of the assessment year for which this waiver is sought.
4. All claim and site names and BLM serial numbers must be listed for the mining claims, mill sites, and tunnel sites for which the waiver is sought.
5. All owners of the mining claims, mill sites, and tunnel sites and their addresses must be given.
6. This waiver form must be signed by all the claimants or their designated agent, in original form. If an agent is designated, a notarized designation of agent, signed by all of the claimants with proper address given, must be submitted with this waiver.
7. This form must be filed no later than September 1st for the upcoming assessment year in the BLM State Office where the mining claims or sites are recorded, or the waiver cannot be granted by the BLM. (Example: To obtain a waiver for the assessment year 2012, which begins on September 1, 2011, you must qualify for and file for a waiver no later than September 1, 2011, in the proper BLM State Office.)
8. For all mining claims which require assessment work, you must record an affidavit of labor on or before the December 30th immediately following the filing of this waiver. For all other mining claims or sites waived, you must record a notice of intent to hold on or before the December 30th immediately following the filing of this waiver.
9. Mill and tunnel sites may also be listed on this waiver and be waived from payment of the maintenance fee. A notice of intent to hold for these sites is required to be filed by the December 30th following the filing of this waiver.

RECEIVED
 BLM AZ STATE OFFICE
 2015 AUG 13 A 10:23
 HOENIX, ARIZONA

FOR OFFICIAL USE ONLY

COPY

STATEMENT OF CLAIMANT

The undersigned, Calvin H Bunker IV ("Claimant") hereby affirms as follows.

1. Claimant has authorized her/his name to be on the Location Notice for Placer Mining Claim filed with Bureau of Land Management at AMC No 405000 ("Location Notice")

2. Claimant is an actual party to the location of the subject claim and has a bona fide interest in the claim.

3. Claimant's current mailing address is PO Box 2581
Chino Valley, AZ 86323

4. Claimant has authorized Calvin Bunker to sign the Location Notice on behalf of Claimant.

5. Claimant has authorized Calvin H Bunker III to sign all documents related to this claim.

DATED this 3 day of Dec, 2014.

Calvin H Bunker III

"Claimant"

RECEIVED
M AZ STATE OFFICE
JUN DEC 12 P 12:13
PHOENIX, ARIZONA

State of Arizona)
County of Yavapai) ss


On this 3 day of Dec, 2014, before me personally appeared Calvin Howard Bunker whose identity was proved to me on the basis of satisfactory evidence to be the person whose name is subscribed to this document, and who acknowledged that he/she signed the above document

Veronica Cortes

Notary Public
2015 AUG 13 A 10:22

RECEIVED
M AZ STATE OFFICE

(Seal)



COPY -

STATEMENT OF CLAIMANT

The undersigned, Jacob Lutz ("Claimant") hereby affirms as follows.

1. Claimant has authorized her/his name to be on the Location Notice for Placer Mining Claim filed with Bureau of Land Management at AMC No 405000 ("Location Notice").

2. Claimant is an actual party to the location of the subject claim and has a bona fide interest in the claim.

3. Claimant's current mailing address is PO BOX 1237
Kearney, AZ 85137

4. Claimant has authorized Calvin Bunker to sign the Location Notice on behalf of Claimant

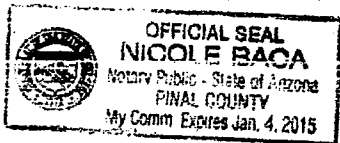
5. Claimant has authorized Calvin H Bunker III to sign all documents related to this claim

DATED this 27 day of November, 2014

[Signature]
"Claimant"

State of Arizona
County of Pinal

On this 27 day of November, 2014, before me personally appeared Jacob Lutz whose identity was proved to me on the basis of satisfactory evidence to be the person whose name is subscribed to this document, and who acknowledged that he/she signed the above document.



[Signature]
Notary Public

2015 AUG 13 A 10:22

RECEIVED
BLM AZ STATE OFFICE

RECEIVED
AZ STATE OFFICE
2014 DEC 12 P 12:14
PHOENIX, ARIZONA

COPY

STATEMENT OF CLAIMANT

The undersigned, Billy Lutz ("Claimant") hereby affirms as follows:

1. Claimant has authorized her/his name to be on the Location Notice for Placer Mining Claim filed with Bureau of Land Management at AMC No. 405000 ("Location Notice").

2. Claimant is an actual party to the location of the subject claim and has a bona fide interest in the claim.

3. Claimant's current mailing address is PO BOX 1237
Kearney AZ 85137

4. Claimant has authorized Calvin Bunker to sign the Location Notice on behalf of Claimant.

5. Claimant has authorized Calvin H Bunker III to sign all documents related to this claim.

DATED this 27 day of November, 2014.

Billy Lutz
"Claimant"

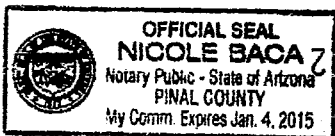
RECEIVED
AZ STATE OFFICE
2014 DEC 12 P 12:14
PHOENIX, ARIZONA

State of Arizona)
County of Pinel) ss

On this 27 day of November, 2014, before me personally appeared Billy Lutz, whose identity was proved to me on the basis of satisfactory evidence to be the person whose name is subscribed to this document, and who acknowledged that he/she signed the above document

Nicole Baca
PHOENIX, ARIZONA

Notary Public



(Seal)

2015 AUG 13 A 10:22
RECEIVED
BLM AZ STATE OFFICE

COPY

STATEMENT OF CLAIMANT

The undersigned, Terrie Lee Newkirk ("Claimant") hereby affirms as follows:

1. Claimant has authorized her his name to be on the Location Notice for Placer Mining Claim filed with Bureau of Land Management at AMC No 405000 ("Location Notice").

2. Claimant is an actual party to the location of the subject claim and has a bona fide interest in the claim.

3. Claimant's current mailing address is PO Box 2581
CHINOVALLEY AZ 810323

4. Claimant has authorized Calvin Bunker to sign the Location Notice on behalf of Claimant.

5. Claimant has authorized Calvin H Bunker III to sign all documents related to this claim.

DATED this 27 day of NOVEMBER 27, 2014.
TEN TEN

Terrie Lee Newkirk
"Claimant"

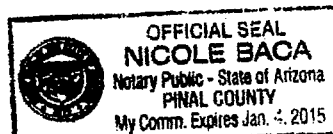
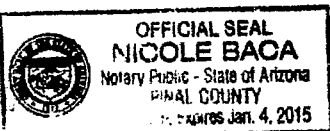
State of Arizona)
County of Pinal) ss.

On this 27 day of November, 2014, before me personally appeared Terrie Newkirk whose identity was proved to me on the basis of satisfactory evidence to be the person whose name is subscribed to this document, and who acknowledged that he/she signed the above document.

PHOENIX, ARIZONA

Nicole Baca
Notary Public

RECEIVED
LM AZ STATE OFFICE
2015 AUG 13 A 10:22



RECEIVED
AZ STATE OFFICE
2014 DEC 12 P 12:14
PHOENIX, ARIZONA

COPY

STATEMENT OF CLAIMANT

The undersigned, Teri J Gapinski Teri J Gapinski ("Claimant") hereby affirms as follows:

1 Claimant has authorized her/his name to be on the Location Notice for Placer Mining Claim filed with Bureau of Land Management at AMC No. 405000 405000 ("Location Notice").

2 Claimant is an actual party to the location of the subject claim and has a bona fide interest in the claim.

3. Claimant's current mailing address is 3325 N. Bacobi Rd.
Golden Valley, AZ 86413

4. Claimant has authorized Calvin Bunker to sign the Location Notice on behalf of Claimant.

5 Claimant has authorized Calvin H Bunker III to sign all documents related to this claim

DATED this 5th day of December, 2014

Teri J. Gapinski
"Claimant"

State of Arizona)
County of Maricopa) ss.

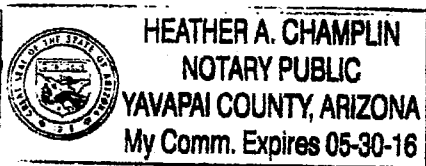
On this 5th day of December, 2014, before me personally appeared Teri Campagna, whose identity was proved to me on the basis of satisfactory evidence to be the person whose name is subscribed to this document, and who acknowledged that he/she signed the above document.

RECEIVED
AZ STATE OFFICE
2014 DEC 12 P 12:14
HOENIX, ARIZONA

Heather A. Champlin
Notary Public

2015 AUG 13 A 10:22

RECEIVED
BLM AZ STATE OFFICE

(Seal) 

COPY

STATEMENT OF CLAIMANT

The undersigned, Frank R Campagnano (Frank R. Campagnano "Claimant") hereby affirms as follows:

1 Claimant has authorized her/his name to be on the Location Notice for Placer Mining Claim filed with Bureau of Land Management at AMC No. 405000 405000 ("Location Notice").

2. Claimant is an actual party to the location of the subject claim and has a bona fide interest in the claim.

3. Claimant's current mailing address is 3325 N. Basbi Rd
Golden Valley AZ 86413

4 Claimant has authorized Calvin Bunker to sign the Location Notice on behalf of Claimant.


5. Claimant has authorized Calvin H Bunker III to sign all documents related to this claim

DATED this 5th day of DECEMBER, 2014.

[Signature]
"Claimant"

State of Arizona)
) ss
County of Yavapai)

On this 5th day of December, 2014, before me personally appeared Frank Campagnano whose identity was proved to me on the basis of satisfactory evidence to be the person whose name is subscribed to this document, and who acknowledged that he/she signed the above document.

 **HEATHER A. CHAMPLIN**
NOTARY PUBLIC
YAVAPAI COUNTY, ARIZONA
My Comm. Expires 05-30-16

[Signature]
Notary Public
2015 AUG 13 A 10:23
RECEIVED
BLM AZ STATE OFFICE

2014 DEC 12 P 12:14
PHOENIX, ARIZONA
RECEIVED
BLM AZ STATE OFFICE

402120

When Recorded Return Document to:

CALVIN Bunker
P.O. Box 2581
Chino Valley, AZ
86323

2014-0051939 ADL Page: 1 of 2 423472
11/14/2014 10:30:34 AM
Leslie M. Hoffman
OFFICIAL RECORDS OF YAVAPAI COUNTY \$15.00 405000
CALVIN BUNKER



Check here is this is a change of address.

Telephone: 928-830-5350

E-mail address: CALVINBUNKER@YAHOO.COM

AFFIDAVIT OF PERFORMANCE OF ANNUAL WORK

- 1. State of Arizona, County of YAVAPAI ss:
- 2. I (Name) CALVIN H. BUNKER III
- 3. Reside at (Address) P.O. Box 2581

RECEIVED
 AZ STATE OFFICE
 2014 DEC 12 P 12:14
 PHOENIX, ARIZONA
 BLM
 Date
 Stamp

City Chino Valley County YAVAPAI

State AZ zip 86323 being duly sworn, depose and say that I am a citizen of the United States, more than eighteen years of age, and that all of the facts set forth in this affidavit, subject to the provisions and penalties of 18 U.S.C. 1001 pertaining to the filing of false, fictitious, or fraudulent statements with the United States, are true and correct according to the best of my knowledge, information and belief.

4. Owner's name and address (If not shown in Items 1-3 above) _____

5. That I am personally acquainted with the mining claim(s). The work and improvements were made by and at the expense of the owner(s) of said claim(s). Said contiguous group of claims, listed on this document, are situated in the

WEAVER (optional) Mining District; YAVAPAI County, Arizona.

Line No.	AMC NUMBER	CLAIM/SITE NAME	COUNTY RECORDER DATA (If available)	TWP	RNG	SEC
1	402120	BUNK'S DREAM	B:4762P: 298	9N	4W	6
2	402122	RUBY MAY	B:4762P: 295	10N	5W	25
3	423472	Auga de ORO	B:4959P: 712	9N	4W	6
4						
5						
6						

Form: MCF108
Revised Jan. 2006
Page 1 of 2

INTERESTED
 DEC 15 2014
 BY: Riam

RECEIVED
 AZ STATE OFFICE
 2014 DEC 12 P 12:14
 PHOENIX, ARIZONA

BLM
 Date
 Stamp

7					
8					
9					
10					

6. That between the dates starting at 12 o'clock noon on September 1, 20 14 and ending at 12 o'clock noon on September 1, 20 15 at least \$ 100.00 dollars worth of work and improvements were done and performed upon said claim(s) or upon one or more of a contiguous group of claims for the benefit of all, wholly or partly outside of a contiguous group of claims for the benefit of all, not including the location work.

7. That the following persons were employed to perform the work and improvements described herein: WORK DONE BY OWNER AND CALVIN H. BUNKER IV

8. That the work and improvements performed were: TRAIL AND ROAD MAINTENANCE, BRUSH TRIMMING, FILLING HOLES, SAMPLING AND GENERAL CLEAN-UP.


9. Dated: 10-21-14 Signature: Calvin H. Bunker III

SUBSCRIBED AND SWORN TO before me, a Notary Public, this 21st day of October 20 14

By: Calvin H. Bunker III

Notary Public Christiana Nugent

My Commission Expires 07/26/2016



Bureau of Land Management
 Arizona State Office
www.az.blm.gov

No. of Claims: 4 x \$10 = 40
 Check No.: 1173 Init. [Signature]
 Receipt No.: 3189132
 For BLM Use Only

When Recorded Return Document to:

CALVIN BUNKER
P.O. Box 2581
Chino Valley, AZ
86323

FEE# 2014046407

OFFICIAL RECORDS
OF MOHAVE COUNTY
CAROL MEIER,
COUNTY RECORDER



10/27/2014 12:40 PM Fee: \$15.00

PAGE: 1 of 2

Check here if this is a change of address.

Telephone: 928-830-5350

E-mail address: CALVINBUNKER@YAHOO.COM

AFFIDAVIT OF PERFORMANCE OF ANNUAL WORK

1. State of Arizona, County of MOHAVE ss:
2. I (Name) CALVIN H. BUNKER III (AGENT)
3. Reside at (Address) P.O. Box 2581

BLM
Date
Stamp

RECEIVED
IN AZ STATE OFFICE
DEC 12 P 12:14
PHOENIX, ARIZONA

City Chino Valley County YAVAPAI

State AZ Zip 86323 being duly sworn, depose and say that I am a citizen of the United States, more than eighteen years of age, and that all of the facts set forth in this affidavit, subject to the provisions and penalties of 18 U.S.C. 1001 pertaining to the filing of false, fictitious, or fraudulent statements with the United States, are true and correct according to the best of my knowledge, information and belief.

4. Owner's name and address (if not shown in Items 1-3 above). _____

5. That I am personally acquainted with the mining claim(s). The work and improvements were made by and at the expense of the owner(s) of said claim(s). Said contiguous group of claims, listed on this document, are situated in the

GOLD BASIN (optional) Mining District; MOHAVE County, Arizona.

Line No.	AMC NUMBER	CLAIM/SITE NAME	COUNTY RECORDER DATA (if available)	TWP	RNG	SEC
1	405000	GOLDENRITE	2011001457	29N	18W	34
2						
3						
4						
5						
6						

Form: MCF108
Revised Jan. 2006
Page 1 of 2

ENTERED
DEC 15 2014
BY: RAM

RECEIVED
 ARIZONA STATE OFFICE
 2014 DEC 12 P 12:14
 PHOENIX, ARIZONA

BLM
 Date
 Stamp

7					
8					
9					
10					

6. That between the dates starting at 12 o'clock noon on September 1, 20 14 and ending at 12 o'clock noon on September 1, 20 15 at least \$ 100.00 dollars worth of work and improvements were done and performed upon said claim(s) or upon one or more of a contiguous group of claims for the benefit of all, wholly or partly outside of a contiguous group of claims for the benefit of all, not including the location work.

7. That the following persons were employed to perform the work and improvements described herein: WORK DONE BY OWNERS

8. That the work and improvements performed were: TRAIL AND ROAD MAINTENANCE, FILLING HOLES, SAMPLING AND GENERAL CLEAN-UP.


9. Dated: 10-21-14 Signature: Calvin H. Bunker III (Agent)

SUBSCRIBED AND SWORN TO before me, a Notary Public, this 21st day of October 20 14

By: Calvin H. Bunker III

Notary Public Christiana Nugent

My Commission Expires 07/26/2016



Bureau of Land Management
 Arizona State Office
www.az.blm.gov

No. of Claims: _____ x \$10 = _____
 Check No.: _____ Init. _____
 Receipt No.: _____
 For BLM Use Only



United States Department of the Interior



BUREAU OF LAND MANAGEMENT

Arizona State Office

One North Central Avenue, Suite 800

Phoenix, Arizona 85004-4427

www.blm.gov/az/

NOV 04 2014

In Reply Refer To:
3800 (9310) RM
AMC405000

CERTIFIED MAIL – RETURN RECEIPT REQUESTED 7014 0150 0000 5453 2799

NOTICE

CALVIN H. BUNKER III,
CALVIN H. BUNKER IV,
TERRIE L. NEWKIRK
PO BOX 2581
CHINO VALLEY, AZ 86333-2581

RECEIVED
BLM AZ STATE OFFICE
2014 DEC 12 P 12:13
PHOENIX, ARIZONA

GOLDENRITE
AMC405000

Maintenance Fee Waiver Held for Rejection

This office received the Maintenance Fee Waiver Certification (waiver) for the above listed mining claim(s). The waiver is not properly completed and does not meet the annual filing requirements.

In accordance with 43 Code of Federal Regulations (CFR) 3835.10, the name, address, and original signatures of all owners of the mining claim must be included on the waiver form. Please correct the discrepancy as noted below:

Powers of Attorney were provided and the waiver is signed by an agent; however, the action authorized by claimants is for the agent to sign the location notice on behalf of the claimant. A Power of Attorney authorizing the agent to sign the waiver must accompany the document.

In order to correct the defect in the waiver, per 43 CFR 3835.93, you must provide this office with the requested information within 60 days of your receipt of this notice. If you are unable to provide this information, you have the option of paying the annual maintenance fee of \$155 per claim (\$155 per 20 acres for placer claims larger than 20 acres). If we do not receive the requested corrections within the 60 day time frame, the claim(s) will be declared forfeited and closed.

Please include your AMC serial number on all correspondence. If additional information is required, please contact RéAnn Myers at 602-417-9413.

Sincerely,



Rebecca Heick
Acting Deputy State Director
Lands and Minerals Division

2 Enclosures:

- 1 - Copy of submitted waiver
- 2 - Additional Owners

RECEIVED
M AZ STATE OFFICE
2014 DEC 12 P 12: 13
PHOENIX, ARIZONA

CLAIM OWNERS FOR AMC405000, GOLDENRITE

CALVIN H. BUNKER III, CALVIN H. BUNKER IV, AND TERRIE L. NEWKIRK	PO BOX 2581	CHINO VALLEY	AZ 86333-2581
TRACY BUNKER, JACOB LUTZ, AND BILLY LUTZ	PO BOX 1237	KEARNY	AZ 85137-0122
TERI GAPINSKI AND FRANK CAMPAGNANO	3325 N BACOBI RD	GOLDEN VALLEY	AZ 86413-8013

RECEIVED
BLM AZ STATE OFFICE
2014 DEC 12 P 12:13
PHOENIX, ARIZONA

1360

UNITED STATES
DEPARTMENT OF THE INTERIOR
BUREAU OF LAND MANAGEMENT

MAINTENANCE FEE WAIVER CERTIFICATION

AMC402120
405000
423 472

FORM APPROVED
OMB NO. 1004-0114
Expires: August 31, 2013
2015 CHB

SEE INSTRUCTIONS ON PAGE 2 2014 CHB

1. This small miner waiver is filed for the assessment year beginning on September 1, ~~2013~~ and ending on September 1, ~~2014~~.
2. The undersigned and all related parties owned ten or fewer mining claims, mill, or tunnel sites located and maintained on Federal lands in the United States of America on September 1, 2014.
3. The undersigned have performed the assessment work required by law for each mining claim listed prior to filing this waiver and understand that by filing this form, the undersigned must file an affidavit of assessment work with the Bureau of Land Management (BLM) by the December 30th following the filing of this waiver.
4. The undersigned understand that if the assessment work obligation has not yet come due under 30 U.S.C. 28 (for those claims in their assessment year only), a notice of intent to hold reciting this condition must be recorded by the December 30th following the filing of this waiver.
5. The undersigned understand that mill and tunnel sites may also be listed on this waiver and be waived from payment of the maintenance fee, and a notice of intent to hold for these sites is required to be filed with the BLM by the December 30th following the filing of this waiver.
6. The undersigned understand and acknowledge that pursuant to 43 U.S.C. 1212 and 18 U.S.C. 1001, the filing or recording of a false, fictitious, or fraudulent document with the BLM may result in a fine of up to \$250,000, a prison term not to exceed five years, or both.
7. The mining claims, mill or tunnel sites for which this waiver from payment of the maintenance fees is requested are:

CLAIM OR SITE NAME	BLM RECORDATION SERIAL NUMBER
1. Bunks DREAM	402120
2. RUBY MAY	402122
3. GOLDENRITE	4005 405000
4. Agua de Oro	423 472
5.	
6.	
7.	
8.	
9.	
10.	

RECEIVED
 AZ STATE OFFICE
 PHOENIX, ARIZONA
 JULY 20 12:12
 AUG 20 10:35

The owner(s) (claimants) of the above mining claims and sites are:

<p><u>Calvin H. Bunker III</u> (Owner's Name - Please Print)</p> <p><u>P.O. Box 2581</u> (Owner's Mailing Address)</p>	<p><u>Calvin H. Bunker III</u> (Agent) (Owner's Signature)</p> <p><u>Chino Valley</u> <u>AZ 86323</u> (City) (State) (Zip Code)</p>
<p><u>Calvin H. Bunker IV</u> (Owner's Name - Please Print)</p> <p><u>P.O. Box 2581</u> (Owner's Mailing Address)</p>	<p><u>Calvin H. Bunker III</u> SIGNING FOR CALVIN H. BUNKER III (Owner's Signature)</p> <p><u>Chino Valley</u> <u>AZ 86323</u> (City) (State) (Zip Code)</p>
<p><u>TRACY Bunker</u> (Owner's Name - Please Print)</p> <p><u>PO Box 1237</u> (Owner's Mailing Address)</p>	<p><u>Calvin H. Bunker III</u> SIGNING FOR TRACY Bunker (Owner's Signature)</p> <p><u>KEARNY</u> <u>AZ 85137</u> (City) (State) (Zip Code)</p>
<p><u>JACOB Lutz</u> (Owner's Name - Please Print)</p> <p><u>PO Box 1237</u> (Owner's Mailing Address)</p>	<p><u>Calvin H. Bunker III</u> SIGNING FOR JACOB Lutz (Owner's Signature)</p> <p><u>KEARNY</u> <u>AZ 85137</u> (City) (State) (Zip Code)</p>

10/23/14
 10/23/14
 10/23/14

INTERED
 SEP 11 2014

NW ✓
9/23/2014

UNITED ADDRESS AM

BILLY LUTZ
(Owner's Name - Please Print)

Calvin H. Bunker III

SIGNING FOR
BILLY LUTZ
(Owner's Signature)

PO Box 1237
(Owner's Mailing Address)

KEARNY
(City)

AZ 85137
(State) (Zip Code)

Teri J. Gapiński
(Owner's Name - Please Print)

Calvin H. Bunker III

SIGNING FOR
TERI J. GAPIŃSKI
(Owner's Signature)

3325 North Bacobi RD
(Owner's Mailing Address)

GOLDEN VALLEY
(City)

AZ 86413
(State) (Zip Code)

FRANK R. CAMPAGNANO
(Owner's Name - Please Print)

Calvin H. Bunker III

SIGNING FOR
FRANK R. CAMPAGNANO
(Owner's Signature)

3325, NORTH BACOBI RD
(Owner's Mailing Address)

GOLDEN VALLEY
(City)

AZ 86413
(State) (Zip Code)

Terrie Lee Newkirk
(Owner's Name - Please Print)

Calvin H. Bunker III

SIGNING FOR
TERRIE LEE NEWKIRK
(Owner's Signature)

PO Box 2581
(Owner's Mailing Address)

Chino Valley
(City)

AZ 86323
(State) (Zip Code)

18 U.S.C. 1001 and 43 U.S.C. 1212 make it a crime for any person knowingly and willfully to make to any department or agency of the United States any false, fictitious or fraudulent statements or representations as to any matter within its jurisdiction.

INSTRUCTIONS

1. This certification is made under the provisions of 43 U.S.C. § 1744 and 30 U.S.C. § 28-28k and the regulations thereunder (43 CFR Part 3830).
2. The claimant(s) must fill in the dates in paragraph 1 for the beginning and ending of the assessment year for which this waiver is sought.
3. The claimant(s) must fill in the date in paragraph 2 for the beginning of the assessment year for which this waiver is sought.
4. All claim and site names and BLM serial numbers must be listed for the mining claims, mill sites, and tunnel sites for which the waiver is sought.
5. All owners of the mining claims, mill sites, and tunnel sites and their addresses must be given.
6. This waiver form must be signed by all the claimants or their designated agent, in original form. If an agent is designated, a notarized designation of agent, signed by all of the claimants with proper address given, must be submitted with this waiver.
7. This form must be filed no later than September 1st for the upcoming assessment year in the BLM State Office where the mining claims or sites are recorded, or the waiver cannot be granted by the BLM. (Example: To obtain a waiver for the assessment year 2012, which begins on September 1, 2011, you must qualify for and file for a waiver no later than September 1, 2011, in the proper BLM State Office.)
8. For all mining claims which require assessment work, you must record an affidavit of labor on or before the December 30th immediately following the filing of this waiver. For all other mining claims or sites waived, you must record a notice of intent to hold on or before the December 30th immediately following the filing of this waiver.
9. Mill and tunnel sites may also be listed on this waiver and be waived from payment of the maintenance fee. A notice of intent to hold for these sites is required to be filed by the December 30th following the filing of this waiver.

PHOENIX, ARIZONA
 FOR OFFICIAL USE ONLY
 2014 AUG 20 A 10:35
 RECEIVED
 M AZ STATE OFFICE

STATEMENT OF CLAIMANT

The undersigned, Calvin H Bunker IV, ("Claimant") hereby affirms as follows:

1. Claimant has authorized her/his name to be on the Location Notice for Placer Mining Claim filed with Bureau of Land Management at AMC No. 405000 ("Location Notice").

2. Claimant is an actual party to the location of the subject claim and has a bona fide interest in the claim.

3. Claimant's current mailing address is PO Box 2581
Chino Valley, AZ 86323

4. Claimant has authorized Calvin Bunker to sign the Location Notice on behalf of Claimant.

5. Claimant has authorized Calvin H Bunker III to sign all documents related to this claim.

DATED this 3 day of Dec, 2014.

[Signature]

"Claimant"

PHOENIX, ARIZONA

2014 DEC 12 P 12:13


RECEIVED
T.M. AZ STATE OFFICE

State of Arizona)
County of Yavapai) ss.

On this 3 day of Dec, 2014, before me personally appeared Calvin Howard Bunker whose identity was proved to me on the basis of satisfactory evidence to be the person whose name is subscribed to this document, and who acknowledged that he/she signed the above document.

[Signature]
Notary Public

(Seal)



STATEMENT OF CLAIMANT

The undersigned, Tracy Bunker, ("Claimant") hereby affirms as follows:

1. Claimant has authorized her/his name to be on the Location Notice for Placer Mining Claim filed with Bureau of Land Management at AMC No. 405000 ("Location Notice").

2. Claimant is an actual party to the location of the subject claim and has a bona fide interest in the claim.

3. Claimant's current mailing address is PO BOX 1237
Kearny Az 85137.

4. Claimant has authorized Calvin Bunker to sign the Location Notice on behalf of Claimant.

5. Claimant has authorized Calvin H Bunker III to sign all documents related to this claim.

DATED this 27 day of November, 2014.

Tracy Bunker
"Claimant"

RECEIVED
IN AZ STATE OFFICE
2014 DEC 12 P 12:14
PHOENIX, ARIZONA

State of Arizona)
County of Pinal) ss.

On this 27 day of November, 2014, before me personally appeared Tracy Bunker, whose identity was proved to me on the basis of satisfactory evidence to be the person whose name is subscribed to this document, and who acknowledged that he/she signed the above document.

Nicole Baca
Notary Public

(Seal)



STATEMENT OF CLAIMANT

The undersigned, Jacob Lutz ("Claimant") hereby affirms as follows:

1. Claimant has authorized her/his name to be on the Location Notice for Placer Mining Claim filed with Bureau of Land Management at AMC No.

405000 ("Location Notice").

2. Claimant is an actual party to the location of the subject claim and has a bona fide interest in the claim.

3. Claimant's current mailing address is PO BOX 1237
Kearny, AZ 85137.

4. Claimant has authorized Calvin Bunker to sign the Location Notice on behalf of Claimant.

5. Claimant has authorized Calvin H Bunker III to sign all documents related to this claim.

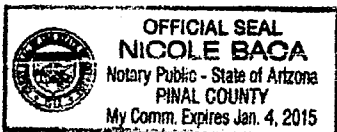
DATED this 27 day of November, 2014.

[Signature]
"Claimant"

State of Arizona)
County of Pinal) ss.

On this 27 day of November, 2014, before me personally appeared Jacob Lutz, whose identity was proved to me on the basis of satisfactory evidence to be the person whose name is subscribed to this document, and who acknowledged that he/she signed the above document.

Nicole Baca
Notary Public



(Seal)

RECEIVED
PHOENIX, ARIZONA
2014 DEC 12 P 12:14
AZ STATE OFFICE

STATEMENT OF CLAIMANT

The undersigned, Billy Lutz, ("Claimant") hereby affirms as follows:

1. Claimant has authorized her/his name to be on the Location Notice for Placer Mining Claim filed with Bureau of Land Management at AMC No. 405000 ("Location Notice").

2. Claimant is an actual party to the location of the subject claim and has a bona fide interest in the claim.

3. Claimant's current mailing address is PO BOX 1237
Kearny Az 85137.

4. Claimant has authorized Calvin Bunker to sign the Location Notice on behalf of Claimant.

5. Claimant has authorized Calvin H Bunker III to sign all documents related to this claim.

DATED this 27 day of November, 2014.

Billy Lutz
"Claimant"

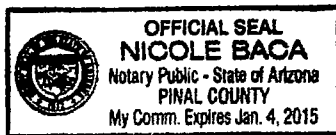
RECEIVED
M AZ STATE OFFICE
2014 DEC 12 P 12:14
PHOENIX, ARIZONA

State of Arizona)
County of Pinal) ss.

On this 27 day of November, 2014, before me personally appeared Billy Lutz, whose identity was proved to me on the basis of satisfactory evidence to be the person whose name is subscribed to this document, and who acknowledged that he/she signed the above document

Nicole Baca
Notary Public

(Seal)



STATEMENT OF CLAIMANT

The undersigned, Terrie Lee Newkirk, ("Claimant") hereby affirms as follows:

1. Claimant has authorized her/his name to be on the Location Notice for Placer Mining Claim filed with Bureau of Land Management at AMC No. 405000 ("Location Notice").

2. Claimant is an actual party to the location of the subject claim and has a bona fide interest in the claim.

3. Claimant's current mailing address is PO Box 2581
CHINO VALLEY AZ 86323

4. Claimant has authorized Calvin Bunker to sign the Location Notice on behalf of Claimant.

5. Claimant has authorized Calvin H Bunker III to sign all documents related to this claim.

DATED this 27 day of NOVEMBER, 2014.
TEN TEN

Terrie Lee Newkirk
"Claimant"


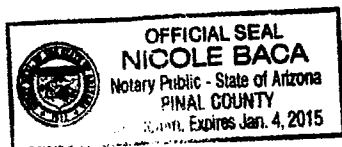
State of Arizona)
County of Pinal) ss.

RECEIVED
M AZ STATE OFFICE
2014 DEC 12 P 12: 14
PHOENIX, ARIZONA

On this 27 day of November, 2014, before me personally appeared Terrie Newkirk whose identity was proved to me on the basis of satisfactory evidence to be the person whose name is subscribed to this document, and who acknowledged that he/she signed the above document.

Nicole Baca
Notary Public

(Seal)



STATEMENT OF CLAIMANT

The undersigned, Teri J Gapinski Teri J Gapinski ("Claimant") hereby affirms as follows:

1. Claimant has authorized her/his name to be on the Location Notice for Placer Mining Claim filed with Bureau of Land Management at AMC No.

405000 405 000 ("Location Notice").

2. Claimant is an actual party to the location of the subject claim and has a bona fide interest in the claim.

3. Claimant's current mailing address is 3325 N. Bacobi Rd.
Golden Valley, AZ 86413

4. Claimant has authorized Calvin Bunker to sign the Location Notice on behalf of Claimant.

5. Claimant has authorized Calvin H Bunker III to sign all documents related to this claim.

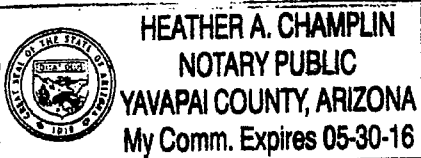
DATED this 5th day of December, 2014.

Teri J. Gapinski
"Claimant"

State of Arizona)
County of Yavapai) ss.

On this 5th day of December, 2014, before me personally appeared Teri Campanaro, whose identity was proved to me on the basis of satisfactory evidence to be the person whose name is subscribed to this document, and who acknowledged that he/she signed the above document.

Heather A. Champlin
Notary Public

(Seal) 


RECEIVED
PHOENIX, ARIZONA
2014 DEC 12 P 12:14
AZ STATE OFFICE

STATEMENT OF CLAIMANT

The undersigned, Frank R Campagnano Frank R. Campagnano "Claimant"
hereby affirms as follows:


1. Claimant has authorized her/his name to be on the Location Notice for Placer Mining Claim filed with Bureau of Land Management at AMC No. 405000 405000 ("Location Notice").
2. Claimant is an actual party to the location of the subject claim and has a bona fide interest in the claim.
3. Claimant's current mailing address is 3325 N. Basbi Rd
Golden Valley AZ 86413
4. Claimant has authorized Calvin Bunker to sign the Location Notice on behalf of Claimant.
5. Claimant has authorized Calvin H Bunker III to sign all documents related to this claim.


DATED this 5th day of DECEMBER, 2014.


"Claimant"

State of Arizona)
) ss.
County of Yavapai)

On this 5th day of December, 2014, before me personally appeared Frank Campagnano whose identity was proved to me on the basis of satisfactory evidence to be the person whose name is subscribed to this document, and who acknowledged that he/she signed the above document.


Notary Public

 **HEATHER A. CHAMPLIN**
NOTARY PUBLIC
YAVAPAI COUNTY, ARIZONA
My Comm. Expires 05-30-16

RECEIVED
PHOENIX, ARIZONA
2014 DEC 12 P 12:14
PH AZ STATE OFFICE

Receipt

United States Department of the Interior
Bureau of Land Management
 LANDS/RECREATION & PLANNING
 ONE N CENTRAL AVE
 PHOENIX, AZ 85004 -2203
 Phone: 602-417-9200

Receipt

No: 3189132


Transaction #: 3282391	
Date of Transaction: 12/12/2014	
CUSTOMER:	
CALVIN BUNKER PO BOX 2581 CHINO VALLEY, AZ 86323-2581 US	

LINE #	QTY	DESCRIPTION	REMARKS	UNIT PRICE	TOTAL
1	1.00	LOCATABLE MINERALS / MINING CLAIMS- NOT NEW-UNADJUD, ONE AUTH NO. ONLY / MINING CLAIM MONEY RECEIVED CASES: AMC402120/\$40.00	POL 2014/4	- n/a -	40.00
TOTAL:					\$40.00

PAYMENT INFORMATION			
1	AMOUNT:	40.00	POSTMARKED: N/A
	TYPE:	CHECK	RECEIVED: 12/12/2014
	CHECK NO:	1173	
	NAME:	BUNKER, CALVIN PO BOX 2581 CHINO VALLEY AZ 86323-2581 US	

REMARKS

This receipt was generated by the automated BLM Collections and Billing System and is a paper representation of a portion of the official electronic record contained therein.



1360

UNITED STATES
DEPARTMENT OF THE INTERIOR
BUREAU OF LAND MANAGEMENT

MAINTENANCE FEE WAIVER CERTIFICATION

AMC402120
405000
423472

FORM APPROVED
OMB NO. 1004-0114
Expires: August 31, 2013

SEE INSTRUCTIONS ON PAGE 2

2014 CHB III

2015 CHB III

1. This small miner waiver is filed for the assessment year beginning on September 1, ~~2013~~ and ending on September 1, ~~2014~~.
2. The undersigned and all related parties owned ten or fewer mining claims, mill, or tunnel sites located and maintained on Federal lands in the United States of America on September 1, 2014.
3. The undersigned have performed the assessment work required by law for each mining claim listed prior to filing this waiver and understand that by filing this form, the undersigned must file an affidavit of assessment work with the Bureau of Land Management (BLM) by the December 30th following the filing of this waiver.
4. The undersigned understand that if the assessment work obligation has not yet come due under 30 U.S.C. 28 (for those claims in their first assessment year only), a notice of intent to hold reciting this condition must be recorded by the December 30th following the filing of this waiver.
5. The undersigned understand that mill and tunnel sites may also be listed on this waiver and be waived from payment of the maintenance fee, and that a notice of intent to hold for these sites is required to be filed with the BLM by the December 30th following the filing of this waiver.
6. The undersigned understand and acknowledge that pursuant to 43 U.S.C. 1212 and 18 U.S.C. 1001, the filing or recording of a false, fictitious, or fraudulent document with the BLM may result in a fine of up to \$250,000, a prison term not to exceed five years, or both.
7. The mining claims, mill or tunnel sites for which this waiver from payment of the maintenance fees is requested are:

CLAIM OR SITE NAME	BLM RECORDATION SERIAL NUMBER
1. Bunks DREAM ✓	402120
2. RUBY MAY	402122
3. GOLDENRITE	4005 405000
4. Agua de Oro	423472
5.	
6.	
7.	
8.	
9.	
10.	

RECEIVED
 M AZ STATE OFFICE
 2014 AUG 20 A 10:35
 PHOENIX, ARIZONA

The owner(s) (claimants) of the above mining claims and sites are:

Calvin H. Bunker III
 (Owner's Name - Please Print)
 P.O. Box 2581
 (Owner's Mailing Address)

Calvin H. Bunker III (Agent)
 (Owner's Signature)
 Chino Valley AZ 86323
 (City) (State) (Zip Code)

Calvin H. Bunker IV
 (Owner's Name - Please Print)
 P.O. Box 2581
 (Owner's Mailing Address)

Calvin H. Bunker III
 (Owner's Signature)
 Chino Valley AZ 86323
 (City) (State) (Zip Code)
 SIGNING FOR CALVIN H. BUNKER IV

TRACY Bunker
 (Owner's Name - Please Print)
 PO Box 1237
 (Owner's Mailing Address)

Calvin H. Bunker III
 (Owner's Signature)
 Kearny AZ 85137
 (City) (State) (Zip Code)
 SIGNING FOR TRACY BUNKER

JACOB Lutz
 (Owner's Name - Please Print)
 PO Box 1237
 (Owner's Mailing Address)

Calvin H. Bunker III
 (Owner's Signature)
 Kearny AZ 85137
 (City) (State) (Zip Code)
 SIGNING FOR JACOB LUTZ

10/23/14
 4:00 PM
 10/23/14

(Continued on page 2)

INTEREST
 SEP 11 2014
 BY: PM

NW ✓
9/23/2014

ADDED ADDRESS IN

Billy Lutz
(Owner's Name - Please Print)

Calvin Bunker III
(Owner's Signature)

SIGNING FOR
BILLY LUTZ
(Owner's Signature)

PO Box 1237
(Owner's Mailing Address)

KEARNY
(City)

AZ 85137
(State) (Zip Code)

Teri J. Gapiński
(Owner's Name - Please Print)

Calvin Bunker III
(Owner's Signature)

SIGNING FOR
TERI J. GAPIŃSKI
(Owner's Signature)

3325 North Bacobi Rd
(Owner's Mailing Address)

GOLDEN VALLEY
(City)

AZ 86413
(State) (Zip Code)

FRANK R. CAMPAGNANO
(Owner's Name - Please Print)

Calvin Bunker III
(Owner's Signature)

SIGNING FOR
FRANK R. CAMPAGNANO
(Owner's Signature)

3325, North Bacobi Rd
(Owner's Mailing Address)

GOLDEN VALLEY
(City)

AZ 86413
(State) (Zip Code)

Terrie Lee Newkirk - Calvin Bunker III
(Owner's Name - Please Print)

SIGNING FOR
TERRIE LEE NEWKIRK
(Owner's Signature)

PO Box 2581
(Owner's Mailing Address)

Chino Valley
(City)

AZ 86323
(State) (Zip Code)

18 U.S.C. 1001 and 43 U.S.C. 1212 make it a crime for any person knowingly and willfully to make to any department or agency of the United States any false, fictitious or fraudulent statements or representations as to any matter within its jurisdiction.

INSTRUCTIONS

1. This certification is made under the provisions of 43 U.S.C. § 1744 and 30 U.S.C. § 28-28k and the regulations thereunder (43 CFR Part 3830).
2. The claimant(s) must fill in the dates in paragraph 1 for the beginning and ending of the assessment year for which this waiver is sought.
3. The claimant(s) must fill in the date in paragraph 2 for the beginning of the assessment year for which this waiver is sought.
4. All claim and site names and BLM serial numbers must be listed for the mining claims, mill sites, and tunnel sites for which the waiver is sought.
5. All owners of the mining claims, mill sites, and tunnel sites and their addresses must be given.
6. This waiver form must be signed by all the claimants or their designated agent, in original form. If an agent is designated, a notarized designation of agent, signed by all of the claimants with proper address given, must be submitted with this waiver.
7. This form must be filed no later than September 1st for the upcoming assessment year in the BLM State Office where the mining claims or sites are recorded, or the waiver cannot be granted by the BLM. (Example: To obtain a waiver for the assessment year 2012, which begins on September 1, 2011, you must qualify for and file for a waiver no later than September 1, 2011, in the proper BLM State Office.)
8. For all mining claims which require assessment work, you must record an affidavit of labor on or before the December 30th immediately following the filing of this waiver. For all other mining claims or sites waived, you must record a notice of intent to hold on or before the December 30th immediately following the filing of this waiver.
9. Mill and tunnel sites may also be listed on this waiver and be waived from payment of the maintenance fee. A notice of intent to hold for these sites is required to be filed by the December 30th following the filing of this waiver.

PHOENIX, ARIZONA

FOR OFFICIAL USE ONLY

2014 AUG 20 A 10:35

RECEIVED

M AZ STATE OFFICE

STATEMENT OF CLAIMANT 4

The undersigned, Calvin H. Bunker IV ("Claimant") hereby affirms as follows:

- 1. Claimant has authorized her/his name to be on the Location Notice for Placer Mining Claim AMC No. 405000 filed with Bureau of Land Management.
- 2. Claimant is an actual party to the location of the subject claim and has a bona fide interest in the claim.
- 3. Claimant's current mailing address is:

P.O. Box 2581
Chino Valley, AZ
86323

- 4. Claimant has authorized Calvin H Bunker III to sign the Location Notice on behalf of Claimant.


DATED this 07th day of January, 2014
~~2013~~

Calvin H Bunker IV

"Claimant"

State of Arizona)
 County of Yavapai) ss.

On this 7th day of January, 2014, before me personally appeared Calvin H Bunker IV whose identity was proved to me on the basis of satisfactory evidence to be the person whose name is subscribed to this document, and who acknowledged that he/she signed the above document.



(Seal)

[Signature]

Notary Public

RECEIVED
 IN AZ STATE OFFICE
 2014 AUG 20 A 10:35
 PHOENIX, ARIZONA

STATEMENT OF CLAIMANT

The undersigned, Tracy Bunker, ("Claimant") hereby affirms as follows:

- 1. Claimant has authorized her/his name to be on the Location Notice for Placer Mining Claim AMC No. 405000 filed with Bureau of Land Management.
- 2. Claimant is an actual party to the location of the subject claim and has a bona fide interest in the claim.
- 3. Claimant's current mailing address is:

P.O. BOX 1237
Kearny, Az 85137

- 4. Claimant has authorized Calvin H Bunker III to sign the Location Notice on behalf of Claimant.

DATED this 26 day of May, 2011.


Tracy Bunker
 "Claimant"

State of Arizona)
 County of Pinal) ss.

On this 26 day of May, 2011, before me personally appeared Tracy Bunker whose identity was proved to me on the basis of satisfactory evidence to be the person whose name is subscribed to this document, and who acknowledged that he/she signed the above document.

Nicole Baca

Notary Public



(Seal)

RECEIVED
 M AZ STATE OFFICE
 2014 AUG 20 A 10: 35
 PHOENIX, ARIZONA

STATEMENT OF CLAIMANT

The undersigned, Jacob Lutz, ("Claimant") hereby affirms as follows:

1. Claimant has authorized her/his name to be on the Location Notice for Placer Mining Claim AMC No. 405000 filed with Bureau of Land Management.
2. Claimant is an actual party to the location of the subject claim and has a bona fide interest in the claim.
3. Claimant's current mailing address is:

PO BOX 1237
Kearny Az 85137

4. Claimant has authorized Calvin H Bunker III to sign the Location Notice on behalf of Claimant.

DATED this 26 day of May, 2011.

Jacob Lutz
 "Claimant"

State of Arizona)
 County of Pinal) ss.

On this 26 day of May, 2011, before me personally appeared Jacob Lutz whose identity was proved to me on the basis of satisfactory evidence to be the person whose name is subscribed to this document, and who acknowledged that he/she signed the above document.

Nicole Baca
 Notary Public



(Seal)

RECEIVED
 AZ STATE OFFICE
 2011 AUG 20 A 10:34
 PHOENIX, ARIZONA

STATEMENT OF CLAIMANT

The undersigned, Billy Lutz, ("Claimant") hereby affirms as follows:

- 1. Claimant has authorized her/his name to be on the Location Notice for Placer Mining Claim AMC No. _____ filed with Bureau of Land Management.
- 2. Claimant is an actual party to the location of the subject claim and has a bona fide interest in the claim.
- 3. Claimant's current mailing address is:
P.O. BOX 1237
Kearny, Az 85137
- 4. Claimant has authorized Calvin H Bunker III to sign the Location Notice on behalf of Claimant.

DATED this 26 day of May, 2011.


Billy Lutz
"Claimant"

State of Arizona)
County of Pinal) ss.

On this 26 day of May, 2011, before me personally appeared Billy Lutz, whose identity was proved to me on the basis of satisfactory evidence to be the person whose name is subscribed to this document, and who acknowledged that he/she signed the above document.

Nicole Baca

Notary Public



(Seal)

RECEIVED
LM AZ STATE OFFICE
2011 AUG 20 A 10:34
PHOENIX, ARIZONA

STATEMENT OF CLAIMANT

The undersigned, Teri J. GAPINSKI, ("Claimant") hereby affirms as follows:

- 1. Claimant has authorized her/his name to be on the Location Notice for Placer Mining Claim AMC No. 405000 filed with Bureau of Land Management.
- 2. Claimant is an actual party to the location of the subject claim and has a bona fide interest in the claim.
- 3. Claimant's current mailing address is:

3325 NORTH BACOBI Rd.
Golden Valley ARIZONA 86413

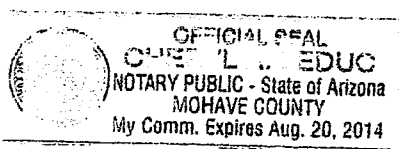
- 4. Claimant has authorized Calvin H Bunker III to sign the Location Notice on behalf of Claimant.

DATED this 18th day of May, 2011.

Teri J. Gapinski
"Claimant"

State of Arizona)
County of Mohave) ss.

On this 18th day of May, 2011, before me personally appeared Teri J. Gapinski whose identity was proved to me on the basis of satisfactory evidence to be the person whose name is subscribed to this document, and who acknowledged that he/she signed the above document.



Charles A. Fisher
Notary Public

(Seal)

RECEIVED
AZ STATE OFFICE
2011 AUG 20 A 10: 34
PHOENIX, ARIZONA

STATEMENT OF CLAIMANT

The undersigned, FRANK R. CAMPAGNANO, ("Claimant") hereby affirms as follows:

1. Claimant has authorized her/his name to be on the Location Notice for Placer Mining Claim AMC No. 405000 filed with Bureau of Land Management.
2. Claimant is an actual party to the location of the subject claim and has a bona fide interest in the claim.
3. Claimant's current mailing address is:

3325 NORTH BARABI RD.
GOLDEN VALLEY ARIZONA 86413

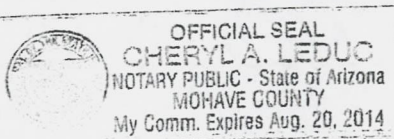
4. Claimant has authorized Calvin H Bunker III to sign the Location Notice on behalf of Claimant.

DATED this 18th day of May, 2011.

Frank R. Campagnano
 "Claimant"

State of Arizona)
 County of Mohave) ss.

On this 18th day of May, 2011, before me personally appeared Frank R. Campagnano whose identity was proved to me on the basis of satisfactory evidence to be the person whose name is subscribed to this document, and who acknowledged that he/she signed the above document.



Cheryl A. Leduc
 Notary Public

(Seal)

RECEIVED
 I M AZ STATE OFFICE
 2011 AUG 20 A 10: 34
 PHOENIX, ARIZONA

STATEMENT OF CLAIMANT

The undersigned, Terrie Lee Newkirk, ("Claimant") hereby affirms as follows:

- 1. Claimant has authorized her/his name to be on the Location Notice for Placer Mining Claim AMC No. 405000 filed with Bureau of Land Management.
- 2. Claimant is an actual party to the location of the subject claim and has a bona fide interest in the claim.
- 3. Claimant's current mailing address is:

PO Box 2581
Chino Valley Az, 86323

4. Claimant has authorized Calvin H Bunker III to sign the Location Notice on behalf of Claimant.


DATED this 9 day of Dec, 2011.

Terrie Lee Newkirk
"Claimant"

State of Arizona)
County of Yavapai) ss.

On this 9 day of December, 2011, before me personally appeared Terrie L. Newkirk whose identity was proved to me on the basis of satisfactory evidence to be the person whose name is subscribed to this document, and who acknowledged that he/she signed the above document.

Adi Jarovic
Notary Public



RECEIVED
M AZ STATE OFFICE
2011 AUG 20 A 10:34
PHOENIX, ARIZONA

When Recorded Return Document to:

Calvin Bunker
PO Box 2581
Chino Valley, AZ
86323

Check here is this is a change of address.

Telephone: _____

E-mail address: _____

423472
AMC 402120



FEE# 2013057276

OFFICIAL RECORDS
OF MOHAVE COUNTY
CAROL MEIER,
COUNTY RECORDER



11/08/2013 09:22 AM Fee: \$15.00

PAGE: 1 of 2

AFFIDAVIT OF PERFORMANCE OF ANNUAL WORK

1. State of Arizona, County of Mohave ss:

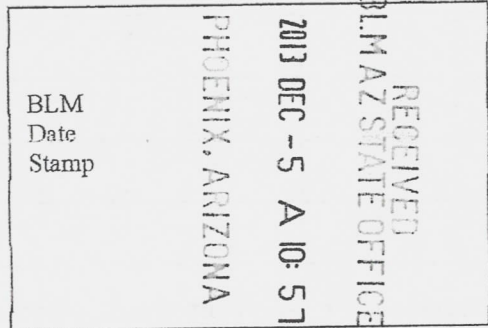
2. I (Name) Calvin H Bunker III

3. Reside at (Address) PO Box 2581

City Chino Valley County YAVAPAI

State AZ Zip 86323 being duly sworn, depose and say that I am a citizen of the United States, more than eighteen years of age, and that all of the facts set forth in this affidavit, subject to the provisions and penalties of 18 U.S.C. 1001 pertaining to the filing of false, fictitious, or fraudulent statements with the United States, are true and correct according to the best of my knowledge, information and belief.

4. Owner's name and address (If not shown in Items 1-3 above). _____



5. That I am personally acquainted with the mining claim(s). The work and improvements were made by and at the expense of the owner(s) of said claim(s). Said contiguous group of claims, listed on this document, are situated in the

GOLD BASIN (optional) Mining District; Mohave County, Arizona.

Line No.	AMC NUMBER	CLAIM/SITE NAME	COUNTY RECORDER DATA (If available)	TWP	RNG	SEC
1	405000	GOLDENRITE	2011001457	29N	18W	34
2						
3						
4						
5						
6						

Form: MCF108
Revised Jan. 2006
Page 1 of 2

ENTERED
DEC 12 2013
BY: RM

RECEIVED
 BLM AZ STATE OFFICE
 PHOENIX, ARIZONA
 2013 DEC - 5 A 10: 57
 BLM
 Date
 Stamp

7					
8					
9					
10					

6. That between the dates starting at 12 o'clock noon on September 1, 20 13² and ending at 12 o'clock noon on September 1, 20 13 at least \$ 100.00 dollars worth of work and improvements were done and performed upon said claim(s) or upon one or more of a contiguous group of claims for the benefit of all, wholly or partly outside of a contiguous group of claims for the benefit of all, not including the location work.

7. That the following persons were employed to perform the work and improvements described herein: WORK DONE BY OWNERS.

8. That the work and improvements performed were: TRAIL/ROAD MAINTENANCE, BRUSH TRIMMING, GENERAL CLEANUP.

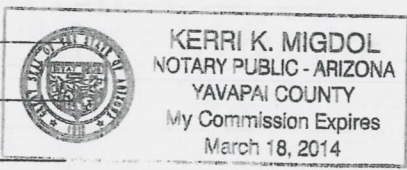
9. Dated: 11-4-13 Signature: Calvin Bunker III

SUBSCRIBED AND SWORN TO before me, a Notary Public, this 4 day of November 20 13

By: Calvin Bunker III

Notary Public Kerri K Migdol

My Commission Expires 03/18/14



Bureau of Land Management
 Arizona State Office
www.az.blm.gov

No. of Claims: 1 x \$10 = 10
 Check No.: 1119 Init. SC
 Receipt No.: 2924640
 For BLM Use Only

When Recorded Return Document to:

Calvin Bunker
PO Box 2581
Chino Valley, AZ
86323



Check here is this is a change of address.

Telephone: _____

E-mail address: _____

AFFIDAVIT OF PERFORMANCE OF ANNUAL WORK

1. State of Arizona, County of YAVAPAI ss:


2. I (Name) CALVIN H. BUNKER III

3. Reside at (Address) PO Box 2581

City Chino Valley County YAVAPAI

State AZ Zip 86323 being duly sworn, depose and say that I am a citizen of the United States, more than eighteen years of age, and that all of the facts set forth in this affidavit, subject to the provisions and penalties of 18 U.S.C. 1001 pertaining to the filing of false, fictitious, or fraudulent statements with the United States, are true and correct according to the best of my knowledge, information and belief.

4. Owner's name and address (If not shown in Items 1-3 above). _____



5. That I am personally acquainted with the mining claim(s). The work and improvements were made by and at the expense of the owner(s) of said claim(s). Said contiguous group of claims, listed on this document, are situated in the

Weaver (optional) Mining District; YAVAPAI County, Arizona.

Line No.	AMC NUMBER	CLAIM/SITE NAME	COUNTY RECORDER DATA (If available)	TWP	RNG	SEC
1	402120	Bunk's Dream	B:4762P: 298	9N	4W	6
2	402122	RUBY MAY	B:4762P: 295	10N	5W	25
3	423472	Aguade Oro	B:4959P: 712	9N	4W	6
4						
5						
6						

ENTERED
 DEC 12 2013
 BY: for

RECEIVED
BLM AZ STATE OFFICE
2013 DEC - 5 A 10:57
PHOENIX, ARIZONA

BLM
Date
Stamp

7					
8					
9					
10					

6. That between the dates starting at 12 o'clock noon on September 1, 20 12/2 and ending at 12 o'clock noon on September 1, 20 14/3 at least \$ 100.00 dollars worth of work and improvements were done and performed upon said claim(s) or upon one or more of a contiguous group of claims for the benefit of all, wholly or partly outside of a contiguous group of claims for the benefit of all, not including the location work.

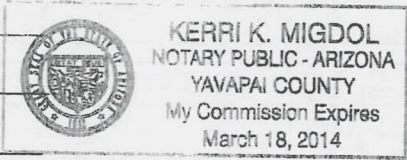
7. That the following persons were employed to perform the work and improvements described herein: WORK DONE BY OWNER.

8. That the work and improvements performed were: TRAIL/ROAD MAINTENANCE, BRUSH TRIMMING, GENERAL CLEANUP.

9. Dated: 11-4-13 Signature: Calvin Bunker III

SUBSCRIBED AND SWORN TO before me, a Notary Public, this 4 day of November 20 13

By: Calvin Bunker III
Notary Public Kerri K Migdol
My Commission Expires 03/18/14



Bureau of Land Management
Arizona State Office
www.az.blm.gov

No. of Claims: 3 x \$10 = 30
Check No.: 1119 Init. SC
Receipt No.: 2924640
For BLM Use Only

United States Department of the Interior
Bureau of Land Management
 LANDS/RECREATION & PLANNING
 ONE N CENTRAL AVE
 PHOENIX, AZ 85004 -2203
 Phone: 602-417-9200

Receipt

No: 2924640

Transaction #: 3011852	
Date of Transaction: 12/05/2013	
CUSTOMER:	
CALVIN BUNKER PO BOX 2581 CHINO VALLEY, AZ 86323-2581 US	

LINE #	QTY	DESCRIPTION	REMARKS	UNIT PRICE	TOTAL
1	1.00	LOCATABLE MINERALS / MINING CLAIMS- NOT NEW-UNADJUD, ONE AUTH NO. ONLY / MINING CLAIM MONEY RECEIVED CASES: AMC405000/\$40.00	POL (4)	- n/a -	40.00
TOTAL:					\$40.00

PAYMENT INFORMATION			
1	AMOUNT:	40.00	POSTMARKED: N/A
	TYPE:	CHECK	RECEIVED: 12/05/2013
	CHECK NO:	1119	
	NAME:	BUNKER, CALVIN PO BOX 2581 CHINO VALLEY AZ 86323-2581 US	

REMARKS

This receipt was generated by the automated BLM Collections and Billing System and is a paper representation of a portion of the official electronic record contained therein.

UNITED STATES
DEPARTMENT OF THE INTERIOR
BUREAU OF LAND MANAGEMENT
MAINTENANCE FEE WAIVER CERTIFICATION

NCA

Amc 402120
Amc 405000
FORM APPROVED
OMB NO. 1004-0114
Expires: August 31, 2013
Amc 423472

272

SEE INSTRUCTIONS ON PAGE 2

- This small miner waiver is filed for the assessment year beginning on September 1, 2013 and ending on September 1, 2014
- The undersigned and all related parties owned ten or fewer mining claims, mill, or tunnel sites located and maintained on Federal lands in the United States of America on September 1, 2013.
- The undersigned have performed the assessment work required by law for each mining claim listed prior to filing this waiver and understand that by filing this form, the undersigned must file an affidavit of assessment work with the Bureau of Land Management (BLM) by the December 30th following the filing of this waiver.
- The undersigned understand that if the assessment work obligation has not yet come due under 30 U.S.C. 28 (for those claims in their first assessment year only), a notice of intent to hold reciting this condition must be recorded by the December 30th following the filing of this waiver.
- The undersigned understand that mill and tunnel sites may also be listed on this waiver and be waived from payment of the maintenance fee, and that a notice of intent to hold for these sites is required to be filed with the BLM by the December 30th following the filing of this waiver.
- The undersigned understand and acknowledge that pursuant to 43 U.S.C. 1212 and 18 U.S.C. 1001, the filing or recording of a false, fictitious, or fraudulent document with the BLM may result in a fine of up to \$250,000, a prison term not to exceed five years, or both.
- The mining claims, mill or tunnel sites for which this waiver from payment of the maintenance fees is requested are:

CLAIM OR SITE NAME	BLM RECORDATION SERIAL NUMBER
1. BUNKS DREAM	✓ AM402120
2. RUBY MAY	AM402122
3. GOLDEN RITE	AMC 405000 486
4. ANGA DE ORO	AMC 423472
5.	
6.	
7.	
8.	
9.	
10.	

RECEIVED
BLM AZ STATE OFFICE
PHOENIX, ARIZONA
AUG 13 A 9:39

The owner(s) (claimants) of the above mining claims and sites are:

✓ Calvin H. Bunker III - Agent - Calvin H. Bunker III
(Owner's Name - Please Print) (Owner's Signature)
PO Box 2581 Chino Valley AZ 86323
(Owner's Mailing Address) (City) (State) (Zip Code)

Terre Lee Newkirk
(Owner's Name - Please Print) Signing For Terre L. Newkirk
PO Box 2581 Chino Valley AZ 86323
(Owner's Mailing Address) (City) (State) (Zip Code)

✓ Tracy Bunker
(Owner's Name - Please Print) Signing For Tracy Bunker
6150 Horseshoe Dr. Dunleville AZ 85192
(Owner's Mailing Address) (City) (State) (Zip Code)

✓ JACOB LUTZ
(Owner's Name - Please Print) Signing For JACOB LUTZ
6150 Horseshoe DR SEP 18 2013 Dunleville AZ 85192
(Owner's Mailing Address) (City) (State) (Zip Code)

(Continued on page 2)

ENTERED
SEP 18 2013
BY: PB

AC 486 per AT
- POA -

ENTERED
JAN 13 2014
AC 483

POA rec'd 1/9/14
486 cured for
Amc 405000

✓ Billy Lutz
(Owner's Name - Please Print)
6150 Horseshoe DR
(Owner's Mailing Address)

Calvin M. Buder - for Billy Lutz
(Owner's Signature)
Dudleyville AZ 85192
(City) (State) (Zip Code)

✓ Teri J Gapiński
(Owner's Name - Please Print)
3325 N. BACOBİ RD
(Owner's Mailing Address)

Calvin M. Buder - for Teri J. Gapiński
(Owner's Signature)
Golden Valley AZ 86413
(City) (State) (Zip Code)

✓ FRANK R. CAMPAGNANO
(Owner's Name - Please Print)
3325 N. BACOBİ RD
(Owner's Mailing Address)

Calvin M. Buder - for FRANK R. CAMPAGNANO
(Owner's Signature)
Golden Valley, AZ 86413
(City) (State) (Zip Code)

✓ Crevia Bunker IV
(Owner's Name - Please Print)
90 PO Box 2581
(Owner's Mailing Address)

Calvin M. Buder III For Crevia Bunker IV
(Owner's Signature)
Chino Valley, # AZ 86323
(City) (State) (Zip Code)

18 U.S.C. 1001 and 43 U.S.C. 1212 make it a crime for any person knowingly and willfully to make to any department or agency of the United States any false, fictitious or fraudulent statements or representations as to any matter within its jurisdiction.

INSTRUCTIONS

1. This certification is made under the provisions of 43 U.S.C. § 1744 and 30 U.S.C. §28-28k and the regulations thereunder (43 CFR Part 3830).
2. The claimant(s) must fill in the dates in paragraph 1 for the beginning and ending of the assessment year for which this waiver is sought.
3. The claimant(s) must fill in the date in paragraph 2 for the beginning of the assessment year for which this waiver is sought.
4. All claim and site names and BLM serial numbers must be listed for the mining claims, mill sites, and tunnel sites for which the waiver is sought.
5. All owners of the mining claims, mill sites, and tunnel sites and their addresses must be given.
6. This waiver form must be signed by all the claimants or their designated agent, in original form. If an agent is designated, a notarized designation of agent, signed by all of the claimants with proper address given, must be submitted with this waiver.
7. This form must be filed no later than September 1st for the upcoming assessment year in the BLM State Office where the mining claims or sites are recorded, or the waiver cannot be granted by the BLM. (Example: To obtain a waiver for the assessment year 2012, which begins on September 1, 2011, you must qualify for and file for a waiver no later than September 1, 2011, in the proper BLM State Office.)
8. For all mining claims which require assessment work, you must record an affidavit of labor on or before the December 30th immediately following the filing of this waiver. For all other mining claims or sites waived, you must record a notice of intent to hold on or before the December 30th immediately following the filing of this waiver.
9. Mill and tunnel sites may also be listed on this waiver and be waived from payment of the maintenance fee. A notice of intent to hold for these sites is required to be filed by the December 30th following the filing of this waiver.

RECEIVED
BLM AZ STATE OFFICE
2013 AUG 13 A 9:30
PHOENIX, ARIZONA

FOR OFFICIAL USE ONLY



United States Department of the Interior

BUREAU OF LAND MANAGEMENT
Arizona State Office
One North Central Avenue, Suite 800
Phoenix, Arizona 85004-4427
www.blm.gov/az/



December 23, 2013

In Reply Refer To:
3800 (9310) PB
AMC405000

CERTIFIED MAIL – RETURN RECEIPT REQUESTED 7013 0600 0001 7594 4014

NOTICE

CALVIN H. BUNKER III., TERRIE L NEWKIRK
P.O. BOX 2581
CHINO VALLEY, AZ. 86323-2581

GOLDENRITE
AMC405000

RECEIVED
BLM AZ STATE OFFICE
2013 JAN 09 10 29 AM
PHOENIX, ARIZONA

Maintenance Fee Waiver Held for Rejection

This office received the Maintenance Fee Waiver Certification (waiver) for the above listed mining claim(s). The waiver is not properly completed and does not meet the annual filing requirements.

In accordance with 43 Code of Federal Regulations (CFR) 3835.10, the name, address, and original signatures of all owners of the mining claim must be included on the waiver form. Please correct the discrepancy as noted below.

The waiver is signed by an agent; however no Power of Attorney was provided giving the agent authority to sign on behalf of the claim owners. A notarized Power of Attorney must accompany the waiver documents.

In order to correct the defect in the waiver, per 43 CFR 3835.93, you must provide this office with the requested information within 60 days of your receipt of this notice. If you are unable to provide this information, you have the option of paying the annual maintenance fee of \$140 per claim (\$140 per 20 acres for placer claims larger than 20 acres). If we do not receive the requested corrections within the 60 day time frame, the claim(s) will be declared forfeited and closed.

RUN TIME: 03:55 PM

UNITED STATES DEPARTMENT OF INTERIOR
BUREAU OF LAND MANAGEMENT

RUN DATE: 12/17/2013
Page 1 of 1

GEO STATE: AZ

CLAIM NAME/NUMBER INDEX (ALPHA ORDER)

Case Disp Txt = ACTIVE

Claim Name/Number	Ser No	Claimant(s)	LEGAL DESC					CTY	LOG DATE	CASE CLOSED
			MER	TWN	RNG	SEC	Subdv			
GOLDENRITE	AMC405000	BUNKER CALVIN H III	14	0290N	0180W	034	SE	AZ015	01/09/2011	
GOLDENRITE	AMC405000	BUNKER CALVIN IV	14	0290N	0180W	034	SE	AZ015	01/09/2011	
GOLDENRITE	AMC405000	BUNKER TRACY	14	0290N	0180W	034	SE	AZ015	01/09/2011	
GOLDENRITE	AMC405000	CAMPAGNANO FRANK	14	0290N	0180W	034	SE	AZ015	01/09/2011	
GOLDENRITE	AMC405000	GAPINSKI TERI	14	0290N	0180W	034	SE	AZ015	01/09/2011	
GOLDENRITE	AMC405000	LUTZ BILL	14	0290N	0180W	034	SE	AZ015	01/09/2011	
GOLDENRITE	AMC405000	LUTZ JACOB	14	0290N	0180W	034	SE	AZ015	01/09/2011	
GOLDENRITE	AMC405000	NEWKIRK TERRIE L	14	0290N	0180W	034	SE	AZ015	01/09/2011	

* DISCLOSURE * ALL INFORMATION RECEIVED IN THIS OFFICE MAY NOT YET BE LISTED ON THIS REPORT. NAMES AND ADDRESSES ARE ENTERED AS THEY APPEAR ON THE LOCATION NOTICE OR ARE ABBREVIATED TO FIT LIMITED SPACE. THEREFORE THEY MAY NOT APPEAR IN THE EXPECTED SEQUENCE. A BLANK LATEST ASSESSMENT YEAR IN THIS REPORT DOES NOT CONSTITUTE AN ABANDONED CLAIM.

RECEIVED
BLM AZ STATE OFFICE
2014 JAN -9 PM 2: 58
PHOENIX, ARIZONA

STATEMENT OF CLAIMANT

The undersigned, Terrie Lee Newkirk, ("Claimant") hereby affirms as follows:

- 1. Claimant has authorized her/his name to be on the Location Notice for Placer Mining Claim AMC No. 405000 filed with Bureau of Land Management.
- 2. Claimant is an actual party to the location of the subject claim and has a bona fide interest in the claim.
- 3. Claimant's current mailing address is:

PO Box 2581
Chino Valley, AZ, 86323

4. Claimant has authorized Calvin H Bunker III to sign the Location Notice on behalf of Claimant.


DATED this 9 day of Dec, 2011.

Terrie Lee Newkirk
"Claimant"

State of Arizona)
County of Yavapai) ss.

On this 9 day of December, 2011, before me personally appeared Terrie L. Newkirk whose identity was proved to me on the basis of satisfactory evidence to be the person whose name is subscribed to this document, and who acknowledged that he/she signed the above document.

Adi Jarovic
Notary Public



RECEIVED
BLM AZ STATE OFFICE
2011 JAN -9 PM 2:58
PHOENIX, ARIZONA

STATEMENT OF CLAIMANT

The undersigned, Tracy Bunker, ("Claimant") hereby affirms as follows:

1. Claimant has authorized her/his name to be on the Location Notice for Placer Mining Claim AMC No. 405000 filed with Bureau of Land Management.
2. Claimant is an actual party to the location of the subject claim and has a bona fide interest in the claim.
3. Claimant's current mailing address is:

P.O. BOX 1237
Keahey, AZ 85137

4. Claimant has authorized Calvin H Bunker III to sign the Location Notice on behalf of Claimant.

DATED this 26 day of May, 2011.

Tracy Bunker
 "Claimant"


State of Arizona)
 County of Pinal) ss.

On this 26 day of May, 2011, before me personally appeared Tracy Bunker whose identity was proved to me on the basis of satisfactory evidence to be the person whose name is subscribed to this document, and who acknowledged that he/she signed the above document.

Nicole Baca

Notary Public

(Seal)



RECEIVED
 BLM AZ STATE OFFICE
 PHOENIX, ARIZONA
 2011 JAN -9 PM 2:58

STATEMENT OF CLAIMANT

The undersigned, Jacob Lutz, ("Claimant") hereby affirms as follows:

1. Claimant has authorized her/his name to be on the Location Notice for Placer Mining Claim AMC No. 405000 filed with Bureau of Land Management.
2. Claimant is an actual party to the location of the subject claim and has a bona fide interest in the claim.
3. Claimant's current mailing address is:

PO Box 1237
Kearny Az 85137

4. Claimant has authorized Calvin H Bunker III to sign the Location Notice on behalf of Claimant.

DATED this 26 day of May, 2011.


Jacob Lutz
"Claimant"

State of Arizona)
County of Pinal) ss.

On this 26 day of May, 2011, before me personally appeared Jacob Lutz whose identity was proved to me on the basis of satisfactory evidence to be the person whose name is subscribed to this document, and who acknowledged that he/she signed the above document.

Nicole Baca

Notary Public



(Seal)

RECEIVED
BLM AZ STATE OFFICE
2014 JAN -9 PM 2:58
PHOENIX, ARIZONA

STATEMENT OF CLAIMANT

The undersigned, Billy Lutz, ("Claimant") hereby affirms as follows:

1. Claimant has authorized her/his name to be on the Location Notice for Placer Mining Claim

AMC No. _____ filed with Bureau of Land Management.

2. Claimant is an actual party to the location of the subject claim and has a bona fide interest in the claim.

3. Claimant's current mailing address is:

P.O. BOX 1237

Keaeny, Az 85137

4. Claimant has authorized Calvin H Bunker III to sign the Location Notice on behalf of Claimant.

DATED this 26 day of May, 2011.


Billy Lutz
"Claimant"

State of Arizona)
County of Pinal) ss.

On this 26 day of May, 2011, before me personally appeared Billy Lutz, whose identity was proved to me on the basis of satisfactory evidence to be the person whose name is subscribed to this document, and who acknowledged that he/she signed the above document.

Nicole Baca

Notary Public



(Seal)

RECEIVED
BLM AZ STATE OFFICE
2014 JAN -9 PM 2:58
PHOENIX, ARIZONA

STATEMENT OF CLAIMANT

The undersigned, Teri J. GAPINSKI, ("Claimant") hereby affirms as follows:

- 1. Claimant has authorized her/his name to be on the Location Notice for Placer Mining Claim AMC No. 405000 filed with Bureau of Land Management.
- 2. Claimant is an actual party to the location of the subject claim and has a bona fide interest in the claim.
- 3. Claimant's current mailing address is:

3325 NORTH BACOBI Rd.
Golden Valley ARIZONA 86413

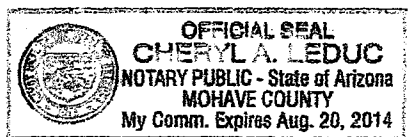
- 4. Claimant has authorized Calvin H Bunker III to sign the Location Notice on behalf of Claimant.

DATED this 18th day of May, 2011.

Teri J. Gapinski
 "Claimant"

State of Arizona)
 County of Mohave) ss.

On this 18th day of May, 2011, before me personally appeared Teri J. Gapinski whose identity was proved to me on the basis of satisfactory evidence to be the person whose name is subscribed to this document, and who acknowledged that he/she signed the above document.



Cheryl A. Leduc
 Notary Public

(Seal)

RECEIVED
 BLM AZ STATE OFFICE
 2014 JAN -9 PM 2:58
 PHOENIX, ARIZONA

STATEMENT OF CLAIMANT

The undersigned, FRANK R. CAMPAGNANO, ("Claimant") hereby affirms as follows:

1. Claimant has authorized her/his name to be on the Location Notice for Placer Mining Claim AMC No. 405000 filed with Bureau of Land Management.
2. Claimant is an actual party to the location of the subject claim and has a bona fide interest in the claim.
3. Claimant's current mailing address is:

3325 NORTH BACOBI Rd.
Golden Valley ARIZONA 86413

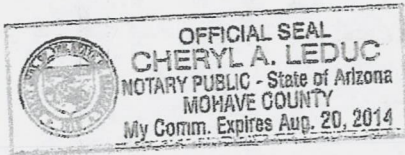
4. Claimant has authorized Calvin H Bunker III to sign the Location Notice on behalf of Claimant.

DATED this 18th day of May, 2011.

Frank R. Campagnano
"Claimant"

State of Arizona)
County of Mohave) ss.

On this 18th day of May, 2011, before me personally appeared Frank R. Campagnano whose identity was proved to me on the basis of satisfactory evidence to be the person whose name is subscribed to this document, and who acknowledged that he/she signed the above document.



Cheryl A. Leduc
Notary Public

(Seal)

RECEIVED
BLM AZ STATE OFFICE
2014 JAN -9 PM 2: 58
PHOENIX, ARIZONA

NEW ADDRESS


STATEMENT OF CLAIMANT

The undersigned, Calvin H. Bunker IV, ("Claimant") hereby affirms as follows:

- 1. Claimant has authorized her/his name to be on the Location Notice for Placer Mining Claim AMC No. 405000 filed with Bureau of Land Management.
- 2. Claimant is an actual party to the location of the subject claim and has a bona fide interest in the claim.
- 3. Claimant's current mailing address is:

P. O. Box 2581

Chino Valley, AZ
86323



- 4. Claimant has authorized Calvin H Bunker III to sign the Location Notice on behalf of Claimant.


DATED this 07th day of January, ~~2013~~ 2014

Calvin H Bunker IV
"Claimant"

State of Arizona)
County of Yavapai) ss.

On this 7th day of January, ~~2011~~ 2014, before me personally appeared Calvin H Bunker IV whose identity was proved to me on the basis of satisfactory evidence to be the person whose name is subscribed to this document, and who acknowledged that he/she signed the above document.

[Signature]
Notary Public



(Seal)

RECEIVED
BLM AZ STATE OFFICE
PHOENIX, ARIZONA
2014 JAN -9 PM 2:58

Bunks Arizona Prospecting
Calvin "Bunk" Bunker III
PO Box 2581
Chino Valley, AZ 86323



U.S. POSTAGE
PAID
CHINO VALLEY, AZ
86323
JAN 08, 14
AMOUNT

\$1.32
00092650-04

1022

85004


RECEIVED
BLM AZ STATE OFFICE

70114 JAN -9 PM 2: 57

PHOENIX, ARIZONA

Bureau of Land Management
One North Central Av, St 800
Phoenix, AZ 85004-4427

85004442700



NOTICE!!

These documents have been scanned!

Do not place un-scanned documents beneath this notice!

Do not remove this notice from this file!

GPO Jacket No. 560-102
Print Order 61540
Rise Business Services, LLC
Job=AZ15 5/13/2019



Box Number= AZ15039



Claim Begin-End: AMC423472-AMC423472

6 Location Notices-Amendments and Supporting Documents



AZ15039-10

AMC423162-AMC423771

MINING CLAIM STATUS REPORT

DATA ENTERED JUL 10 2013 PB

MTP Checked by AC

GEO Checked by AC

LEAD SERIAL NUMBER AMC 423472 thru AMC _____

OF CLAIMS & TYPE

_____ LODGE
 # 1 PLACER
 # _____ ASSOCIATION PLACER
 # _____ MILL SITE
 # _____ TUNNEL SITE

CHARGES

Location Fee @ \$34 = \$ 34
 Processing Fee @ \$15 = \$ 15
 Maintenance Fee @ \$140 = \$ 140
 Overage (+) \$ _____
 Shortage (-) \$ _____
 Other Fees \$ _____
TOTAL \$ 189⁰⁰

TOTAL CLAIM ACREAGE? 20

OF LOCATORS? 1

DOCUMENTS RECEIVED VIA -

Over-the-Counter Mail ()

TIMELY FILED?

Yes No ()

LEGAL DESCRIPTION -

T 9N R 4W SEC 006
 T _____ R _____ SEC _____
 T _____ R _____ SEC _____
 T _____ R _____ SEC _____

BLM FOREST SERVICE () _____ SUBJ TO PL 359: Yes () No ()

WILDERNESS AREA: No () Yes () _____

SPLIT ESTATE - N/A () SX () PX () SRHA () OTHER () _____

Proper Notice Filed if Located on SHRA Lands? N/A () Yes () No ()

RECONVEYED MINERALS ON BLM LANDS REQUIRE OPENING ORDERS FROM 1944 TO 1993 -

Open to Entry on: _____ N/A ()

COMMENTS/STATUS - VOID () PARTIALLY VOID () PVT MINERALS () WITHDRAWN LANDS ()

OTHER () _____

Claimant acknowledges that portions of the following claims(s) site(s) may be void or voidable.

Printed Name of Claimant _____ Signature of Claimant _____

***** FINAL ADJUDICATION *****

DATE 12/19/2013 INITIALS TS

AMC 423472



* When Recorded send to

Location Notice For Placer Mining Claim

page 1 of 2

NOTICE IS HEREBY GIVEN


that the **Agua de Oro**
placer mining claim has been located by

Calvin Bunker

whose current mailing address is

P.O. Box 2581

Chino Valley, AZ 86323



13.901 The general course of this claim is North to South and it is situated in Yavapai County, Arizona.

This Claim is 958 feet in length and 633 feet in width

The total area encompassed by the claim is 6.7 acres.

This claim runs from the location monument on which this location notice is posted approximately 958 feet in a North direction to the Northeast corner monument and approximately 633 feet in a West direction to the Southwest corner monument.

The claim is marked by five monuments, one at each corner of the claim.

The location monument on which this notice is posted, is situated on Section 6 Township 9N Range 4W Gila and Salt River Meridian, in the Weaver Mining District, Yavapai County, Arizona.

This claim encompasses portions of the following quarter section:
All of Lot 14 of the NESE of Section 6 Township 9N Range 4W Gila and Salt River Meridian, in the Weaver Mining District, Yavapai County, Arizona.

The locality of this claim with reference to a permanent monument is as follows:

The Southeast corner of the claim is 1320 feet in a North direction from the Southeast corner monument of Section 6.

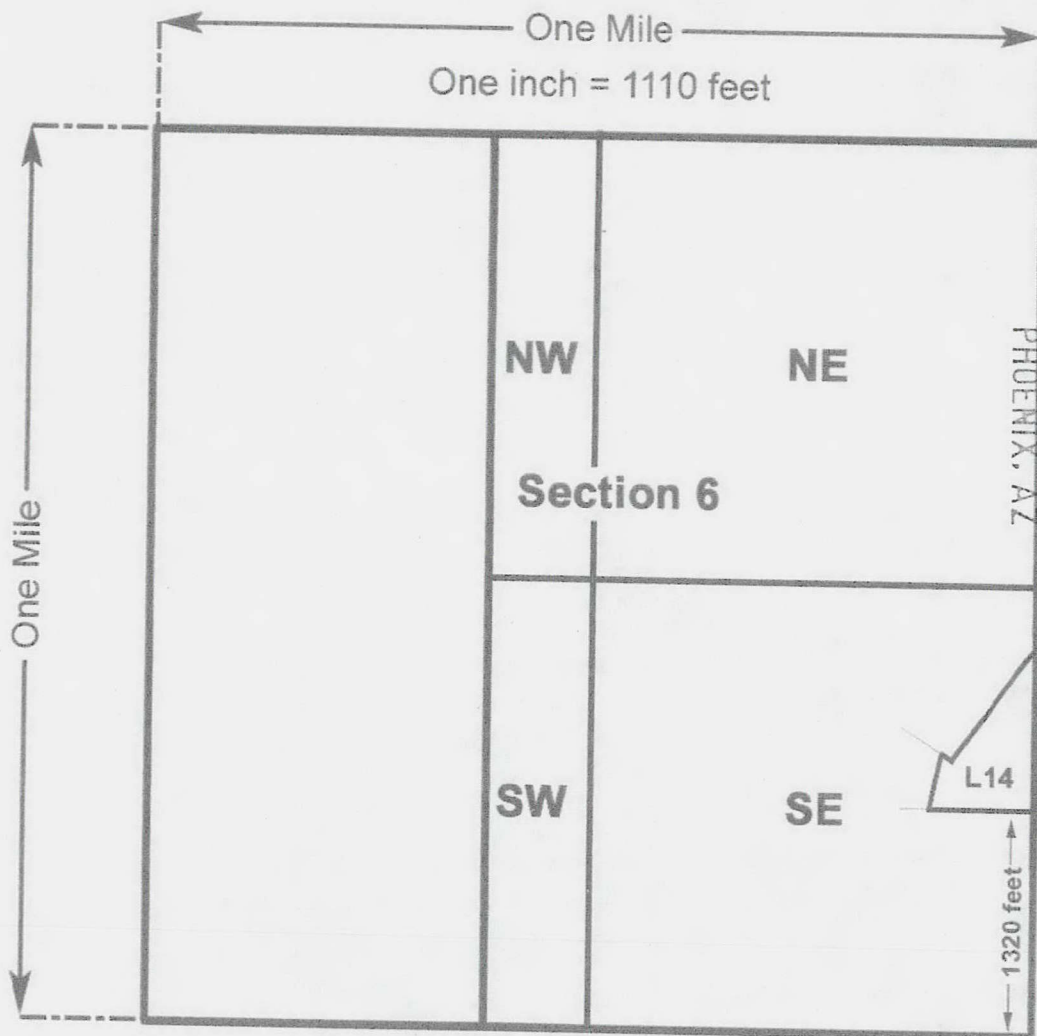
DATED AND POSTED on the ground this 29 day of MAY 2013.

LOCATOR Calvin Bunker - Calvin Bunker

AMC423472

Location Notice for Placer Mining Claim

MINING CLAIM MAP



RECEIVED
B.L.M. AZ STATE OFFICE
2013 JUN 13 A 11: 50

AN0423472

1. The above map depicts the **Agua de Oro** placer mining claim encompassing all of Lot 14 in the **NESE of Section 6, Township 9N, Range 4W SE Quarter Section**, Gila and Salt River Meridian, the Weaver Mining District, Yavapai County, Arizona.

2. The Type of corner and location monuments used are 2 inch white PVC posts more than 4 foot tall.

3. The total area encompassed by the claim is 6.7 acres.

RECORDERS MEMO: LEGIBILITY
QUESTIONABLE FOR GOOD REPRODUCTION

Input Parameters for Geographic Report with Land

System Id = CR

Admin State = AZ

Geo State =

Casetype Begins With

Case Disp Txt = AUTHORIZED, CANCELLED, EXPIRED, PENDING, REJECTED, RELINQUISHED, VOID, WITHDRAWN

Mer Twp Rng = 14 0090N 0040W

Section = 006, 999

Mtrs =

Commodity =

Commodity Txt =

Pending Org =

Pend Org Decode =

Total Rows Returned: 10

RUN TIME: 11:43 AM

Adm State: AZ

UNITED STATES DEPARTMENT OF INTERIOR
BUREAU OF LAND MANAGEMENT
GEOGRAPHIC REPORT WITH LAND
Sorted by Meridian Township Range

RUN DATE: 06/13/2013

Page 1 of 2

Serial Number: AZA 029027

Total Case Acres: 1.000

<u>Casetype</u>	<u>Case Disp</u>			<u>Sect</u>	<u>Sur Typ</u>	<u>Sur Num</u>	<u>Suff</u>	<u>Subdivision</u>	<u>Act Pend</u>
380913	EXPIRED	14	0090N	0040W	006	ALIQ		ALL;	

Serial Number: AZA 031568

Total Case Acres: 1.000

<u>Casetype</u>	<u>Case Disp</u>			<u>Sect</u>	<u>Sur Typ</u>	<u>Sur Num</u>	<u>Suff</u>	<u>Subdivision</u>	<u>Act Pend</u>
293200	AUTHORIZED	14	0090N	0040W	006	FF		PORTION OF;	

Serial Number: AZA 033157

Total Case Acres: 1.000

<u>Casetype</u>	<u>Case Disp</u>			<u>Sect</u>	<u>Sur Typ</u>	<u>Sur Num</u>	<u>Suff</u>	<u>Subdivision</u>	<u>Act Pend</u>
371511	AUTHORIZED	14	0090N	0040W	006	ALIQ		NE;	

Serial Number: AZA 033315

Total Case Acres: 0.551

<u>Casetype</u>	<u>Case Disp</u>			<u>Sect</u>	<u>Sur Typ</u>	<u>Sur Num</u>	<u>Suff</u>	<u>Subdivision</u>	<u>Act Pend</u>
281001	AUTHORIZED	14	0090N	0040W	006	LOTS		16,17;	

Serial Number: AZA 035382

Total Case Acres: 1.000

<u>Casetype</u>	<u>Case Disp</u>			<u>Sect</u>	<u>Sur Typ</u>	<u>Sur Num</u>	<u>Suff</u>	<u>Subdivision</u>	<u>Act Pend</u>
923950	AUTHORIZED	14	0090N	0040W	006	FF		SE;	

RUN TIME: 11:43 AM

Adm State: AZ

UNITED STATES DEPARTMENT OF INTERIOR
BUREAU OF LAND MANAGEMENT
GEOGRAPHIC REPORT WITH LAND
Sorted by Meridian Township Range

RUN DATE: 06/13/2013

Page 2 of 2

Serial Number: AZA 035467

Total Case Acres: 0.720

<u>Casetype</u>	<u>Case Disp</u>	14	0090N	0040W	<u>Sect</u>	<u>Sur Typ</u>	<u>Sur Num</u>	<u>Suff</u>	<u>Subdivision</u>	<u>Act Pend</u>
281001	AUTHORIZED				006	ALIQ			S2;	

Serial Number: AZA 035690

Total Case Acres: 0.065

<u>Casetype</u>	<u>Case Disp</u>	14	0090N	0040W	<u>Sect</u>	<u>Sur Typ</u>	<u>Sur Num</u>	<u>Suff</u>	<u>Subdivision</u>	<u>Act Pend</u>
285003	AUTHORIZED				006	LOTS			18;	

Serial Number: AZA 035884

Total Case Acres: 1.000

<u>Casetype</u>	<u>Case Disp</u>	14	0090N	0040W	<u>Sect</u>	<u>Sur Typ</u>	<u>Sur Num</u>	<u>Suff</u>	<u>Subdivision</u>	<u>Act Pend</u>
380913	AUTHORIZED				006	FF			SW(PART);	

Serial Number: AZA 036219

Total Case Acres: 15.000

<u>Casetype</u>	<u>Case Disp</u>	14	0090N	0040W	<u>Sect</u>	<u>Sur Typ</u>	<u>Sur Num</u>	<u>Suff</u>	<u>Subdivision</u>	<u>Act Pend</u>
380910	PENDING				006	FF			SW(PART);	

Serial Number: AZAR 0000110

Total Case Acres: 16.660

<u>Casetype</u>	<u>Case Disp</u>	14	0090N	0040W	<u>Sect</u>	<u>Sur Typ</u>	<u>Sur Num</u>	<u>Suff</u>	<u>Subdivision</u>	<u>Act Pend</u>
285003	AUTHORIZED				006	LOTS			17,18;	

TOWNSHIP 9 NORTH

